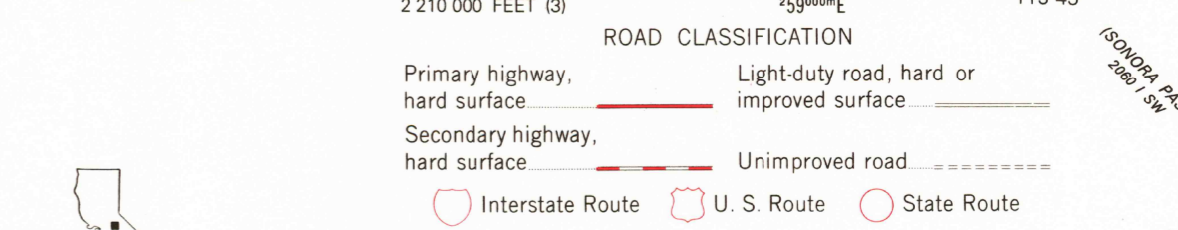
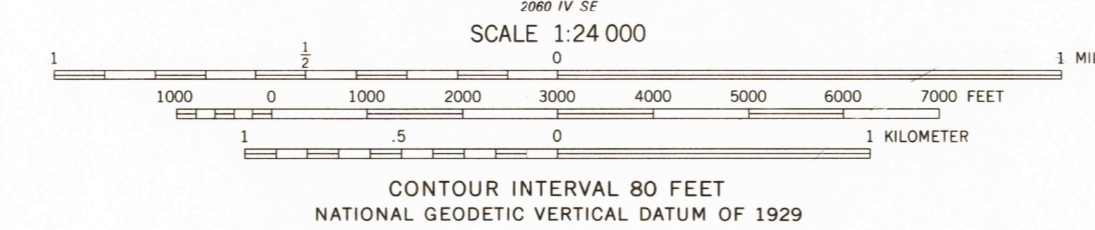
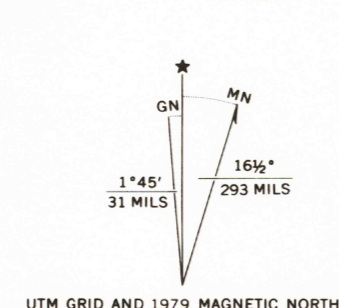


Mapped, edited, and published by the Geological Survey  
Control by USGS and NOS/NOAA  
Topography by photogrammetric methods from aerial photographs taken 1973. Field checked 1974. Map edited 1979  
Projection: California coordinate system, zone 2 (Lambert conformal conic)  
10,000-foot grid ticks based on California coordinate system, zones 2 and 3  
1000-meter Universal Transverse Mercator grid, zone 11 1927 North American Datum  
To place on the predicted North American Datum 1983 move the projection lines 12 meters north and 87 meters east as shown by dashed corner ticks  
There may be private inholdings within the boundaries of the National or State reservations shown on this map



THIS MAP COMPLIES WITH NATIONAL MAP ACCURACY STANDARDS  
FOR SALE BY U. S. GEOLOGICAL SURVEY, DENVER, COLORADO 80225, OR RESTON, VIRGINIA 22092  
A FOLDER DESCRIBING TOPOGRAPHIC MAPS AND SYMBOLS IS AVAILABLE ON REQUEST

USGS  
Historical Files  
Topographic Division

DARDANELLES CONE, CALIF.  
NE/4 DARDANELLES CONE 15' QUADRANGLE  
N3822.5-W11945.75  
1979  
DMA 2080 IV NE-SERIES V895

15,000  
Nov 17 1980