
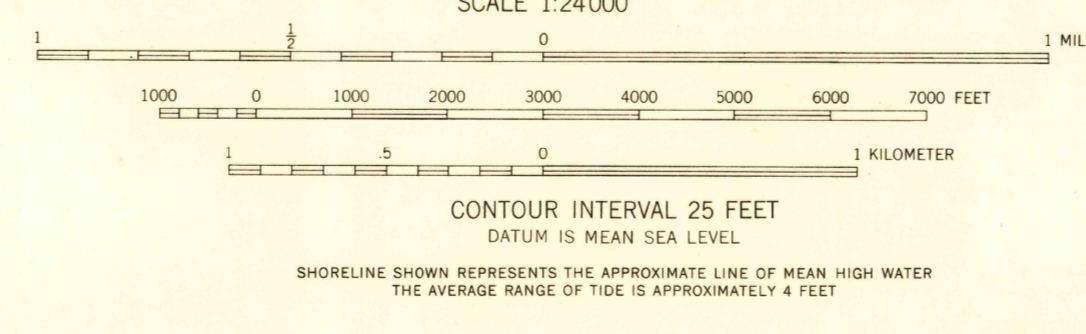
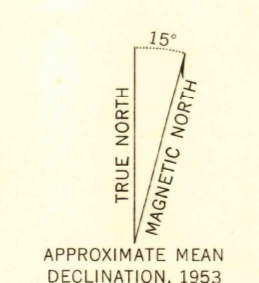




Mapped, edited, and published by the Geological Survey
Control by USGS, USC&GS, and USCE
Topography by plane-table methods 1938-39
Culture and drainage revised from aerial photographs
taken 1950. Contour revision and field check 1953
Polyconic projection. 1927 North American datum
10,000-foot grid based on California coordinate system, zone 6
Dashed land lines indicate approximate locations
1000-meter Universal Transverse Mercator grid ticks,
zone 11, shown in blue



FOR SALE BY U. S. GEOLOGICAL SURVEY, DENVER 25, COLORADO OR WASHINGTON 25, D. C.
A FOLDER DESCRIBING TOPOGRAPHIC MAPS AND SYMBOLS IS AVAILABLE ON REQUEST

U.S.G.S.
FILE COPY
TOP-308/P/M/C DIVISION
DEL MAR, CALIF.
N3252.5-W11707.5/7.5x9.5
1953

NOV -4 1959