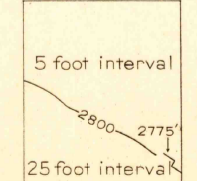
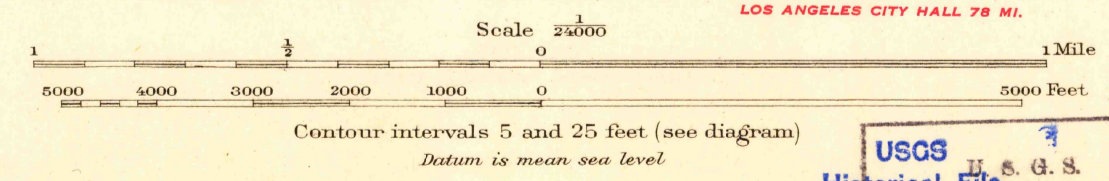
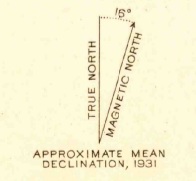




Topography by W.R.Chenoweth and F.K.Van Zandt  
Control by U.S. Geological Survey  
Surveyed in 1931



Polyconic projection. North American datum  
5000 yard grid based upon U.S. zone system, G  
HARD IMPERVIOUSLY SURFACED ROADS  
OTHER MAIN TRAVELED ROADS  
INFORMATION FURNISHED BY LOS ANGELES COUNTY, 1933

USGS U. S. G. S.  
**Historical File**  
Topographic Division  
Inspection and Editing.

DEL SUR, CALIF.  
Edition of 1935

OCT 24 1944

2050