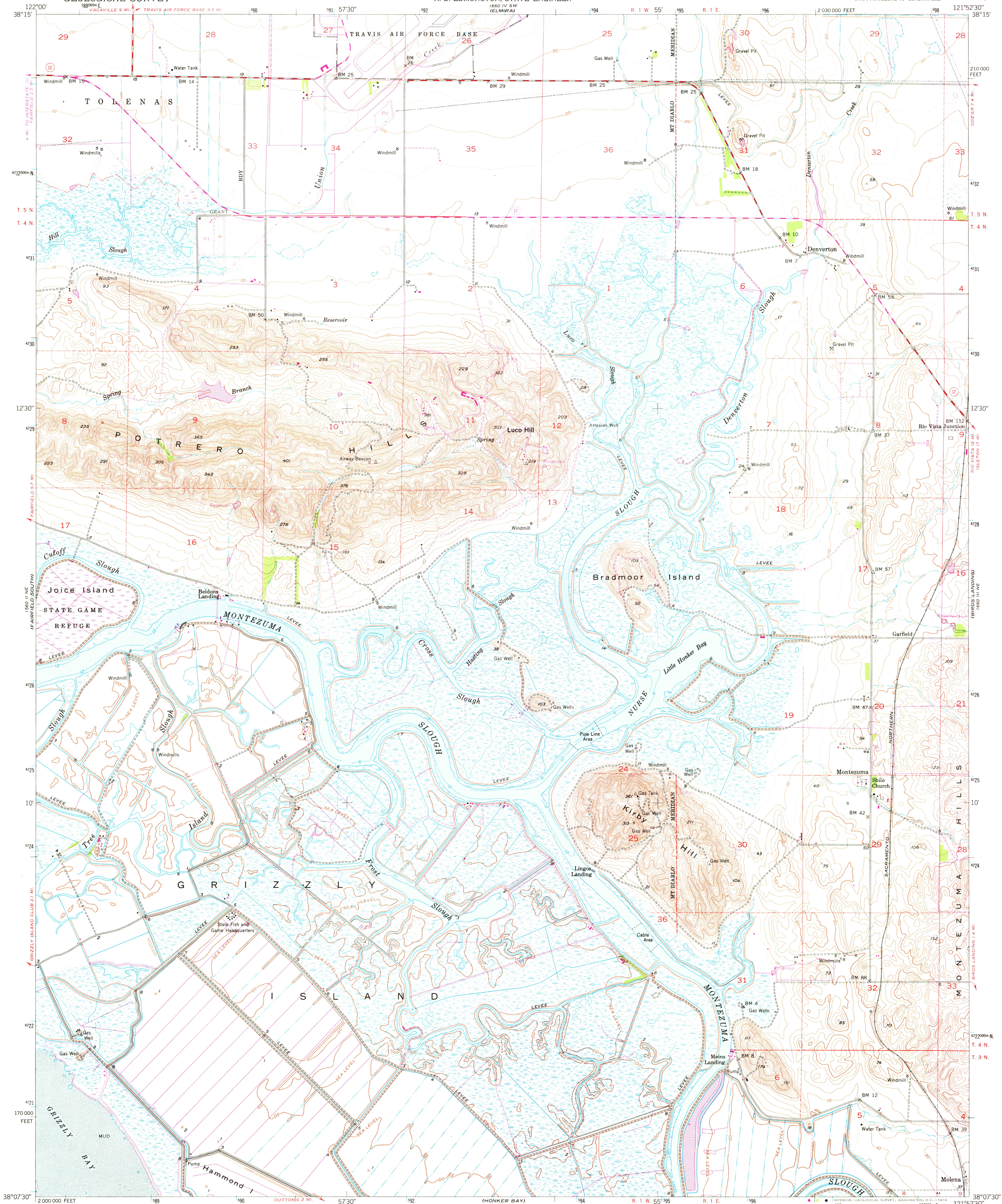


UNITED STATES
DEPARTMENT OF THE INTERIOR
GEOLOGICAL SURVEY

STATE OF CALIFORNIA
GOODWIN J. KNIGHT, GOVERNOR
FRANK B. DURKEE, DIRECTOR OF PUBLIC WORKS
A. D. EDMONSTON, STATE ENGINEER

DENVERTON QUADRANGLE
CALIFORNIA—SOLANO CO.
7.5 MINUTE SERIES (TOPOGRAPHIC)
NW/4 PITTSBURG 15' QUADRANGLE



Mapped, edited, and published by the Geological Survey

Control by USGS and USC&GS

Culture and drainage in part by USC&GS from aerial photographs taken 1941
Topography by plane-table surveys 1906-07 and by Kesh plotter methods from
aerial photographs taken 1949. Contour revision and field check 1953

Hydrography compiled from USC&GS chart 5534

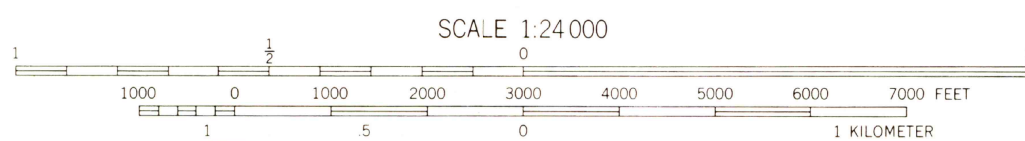
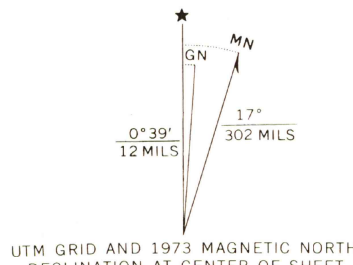
Polyconic projection. 1927 North American datum

10,000-foot grid based on California coordinate system, zone 2

Dashed land lines indicate approximate locations

1000-meter Universal Transverse Mercator grid ticks,
zone 10 shown in blue

Revisions shown in purple compiled from aerial photographs
taken 1968 and 1973. This information not field checked



CONTOUR INTERVAL 10 FEET
DOTTED LINES REPRESENT HALF-INTERVAL CONTOURS
CONTOURS INCOMPLETE ALONG EMBANKMENTS AND DITCHES
NATIONAL GEODETIC VERTICAL DATUM OF 1929
DEPTH CURVES IN FEET—DATUM IS MEAN LOWER LOW WATER
SHORELINE SHOWN REPRESENTS THE APPROXIMATE LINE OF MEAN HIGH WATER
THE AVERAGE RANGE OF TIDE IS APPROXIMATELY 4 FEET

THIS MAP COMPLIES WITH NATIONAL MAP ACCURACY STANDARDS
FOR SALE BY U. S. GEOLOGICAL SURVEY, DENVER, COLORADO 80225, OR RESTON, VIRGINIA 22092
A FOLDER DESCRIBING TOPOGRAPHIC MAPS AND SYMBOLS IS AVAILABLE ON REQUEST

ROAD CLASSIFICATION
Heavy-duty ——— Light-duty ———
Medium-duty ——— Unimproved dirt ———
State Route ———



USGS
Historical File
Topographic Division

DENVERTON, CALIF.
NW/4 PITTSBURG 15' QUADRANGLE
N3807.5—W12152.5/7.5

1953
PHOTOREVISED 1968 AND 1973
AMS 1660 III NW—SERIES Y895

JAN 6 1975