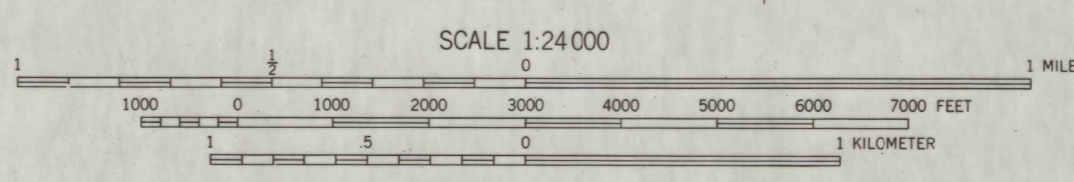

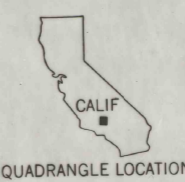




Produced by the Geological Survey
in cooperation with the Forest Service
Orthophoto prepared from 1:80 000-scale
aerial photographs taken June 30, 1976
Projection and 10,000-foot grid ticks: California coordinate
system, zone 5 (Lambert conformal conic)
1000-meter Universal Transverse Mercator grid ticks,
zone 11. 1927 North American datum
Photomagey rectified by automatic correlation



THIS MAP COMPLIES WITH NATIONAL MAP ACCURACY STANDARDS
FOR SALE BY U. S. GEOLOGICAL SURVEY, MENLO PARK, CALIF. 94025



REFERENCE REF 3700a
Var U5 7.5
ed. 1976

DEVILS HEART PEAK, CALIF.
N3430-W11852.5/7.5