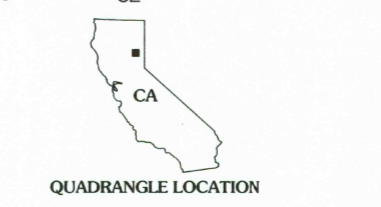
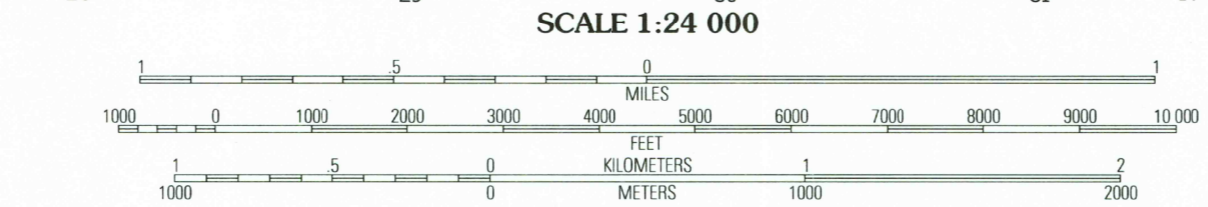
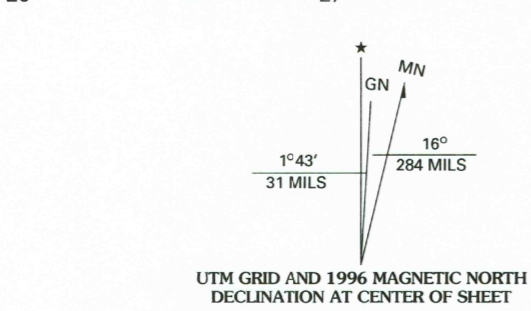


Produced by the U.S. Geological Survey
Revised by the U.S. Forest Service
Control by USGS, NOS/NOAA, and USFS
Compiled from aerial photographs taken 1965 and 1966. Revised from aerial photographs taken 1993. Partial field check by U.S. Forest Service 1994.
North American Datum of 1927 (NAD 27). Projection and 10 000-foot ticks: California coordinate system, zone 1 (Lambert conformal conic). Blue 1000-meter Universal Transverse Mercator ticks, zone 10
North American Datum of 1983 (NAD 83) is shown by dashed corner ticks
The values of the shift between NAD 27 and NAD 83 for 7.5-minute intersections are obtainable from National Geographic Survey NADCON software
Non-National Forest System lands within the National Forest
Inholdings may exist in other National or State reservations
This map is not a legal land line or ownership document. Public lands are subject to change and leasing, and may have access restrictions; check with local offices. Obtain permission before entering private lands



HIGHWAYS AND ROADS

Interstate	Secondary highway
U. S.	Light-duty road
State	Paved
County	Gravel
National Forest, suitable for passenger cars	Dirt
National Forest, suitable for high clearance vehicles	Composition unspecified
National Forest Trail	Unimproved; 4 wheel drive
	Trail
	Gate

DIXIE MOUNTAIN, CA

CONTOUR INTERVAL 40 FEET
SUPPLEMENTARY CONTOUR INTERVAL 20 FEET
NATIONAL GEOGRAPHIC VERTICAL DATUM OF 1929
TO CONVERT FEET TO METERS MULTIPLY BY 0.3048

THIS MAP COMPLIES WITH NATIONAL MAP ACCURACY STANDARDS
FOR SALE BY U.S. GEOLOGICAL SURVEY
DENVER, COLORADO 80225

A FOLDER DESCRIBING TOPOGRAPHIC MAPS AND SYMBOLS IS AVAILABLE ON REQUEST

ADJOINING 7.5' QUADRANGLES

1	2	3	1 Squaw Valley Peak 2 Ferris Creek 3 Mt. Keck Peak 4 Crocker Mountain 5 Frenchman Lake 6 Portola 7 Reconnaissance Peak 8 Chilcoot
4	5		
6	7	8	

U.S. GEOLOGICAL SURVEY
MAR 3 1994
REC'D - FILE COPY

ISBN 0-607-81131-5
9 780607 891812