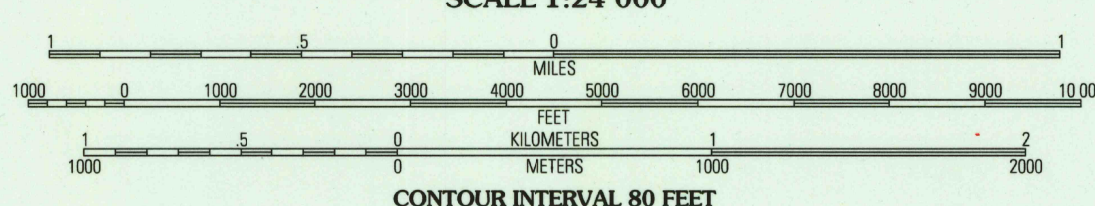
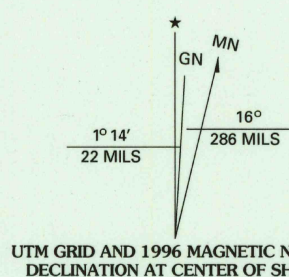
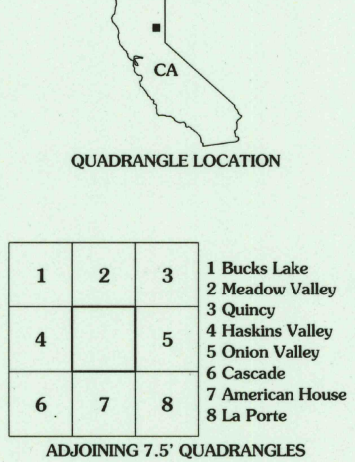


Produced by the U.S. Geological Survey
Revised by the U.S. Forest Service
Control by USGS and NOS/NOAA
Compiled from aerial photographs taken 1973. Revised from aerial photographs taken 1993 and other sources. Partial field check by U.S. Forest Service 1994
North American Datum of 1927 (NAD 27). Projection and 10 000-foot ticks: California coordinate system, zone 1 (Lambert conformal conic). Blue 1000-meter Universal Transverse Mercator ticks, zone 10
North American Datum of 1983 (NAD 83) is shown by dashed corner ticks
The values of the shift between NAD 27 and NAD 83 for 7.5-minute intersections are obtainable from National Geodetic Survey NADCON software
Non-National Forest System lands within the National Forest
Inholdings may exist in other National or State reservations
This map is not a legal land line or ownership document. Public lands are subject to change and leasing, and may have access restrictions; check with local offices. Obtain permission before entering private lands



NATIONAL GEODETIC VERTICAL DATUM OF 1929
TO CONVERT FEET TO METERS MULTIPLY BY 0.3048

THIS MAP COMPLIES WITH NATIONAL MAP ACCURACY STANDARDS
FOR SALE BY U.S. GEOLOGICAL SURVEY
DENVER, COLORADO 80225
A FOLDER DESCRIBING TOPOGRAPHIC MAPS AND SYMBOLS IS AVAILABLE ON REQUEST



HIGHWAYS AND ROADS	
Interstate	5
U. S.	101
State	79
County	6
National Forest, suitable for passenger cars	105
National Forest, suitable for high clearance vehicles	105
National Forest Trail	384
Primary highway	
Secondary highway	
Light-duty road	
Paved	
Gravel	
Dirt	
Composition unspecified	
Unimproved; 4 wheel drive	
Trail	
Gate	

DOGWOOD PEAK, CA