
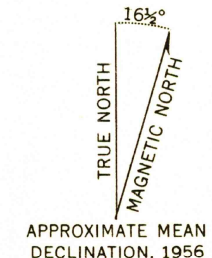
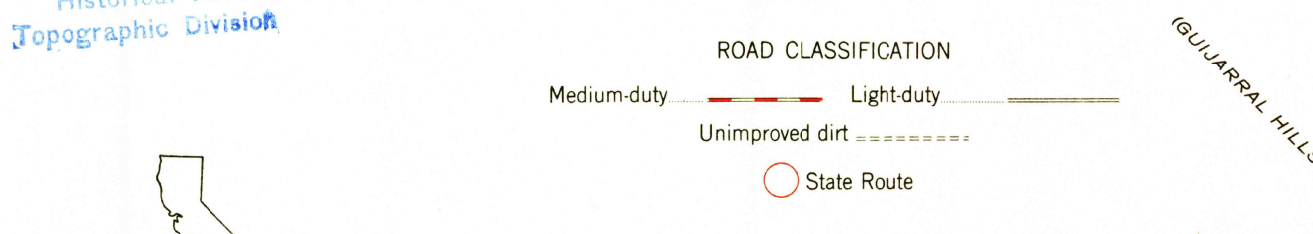




Mapped, edited, and published by the Geological Survey
Control by USGS and USC&GS
Topography from aerial photographs by multiplex methods
and by plane-table surveys 1956. Aerial photographs taken 1953
Polyconic projection. 1927 North American datum
10,000-foot grid based on California coordinate system, zone 4
Unchecked elevations are shown in brown
The northeast portion of this map lies within a subsidence area



CONTOUR INTERVAL 20 FEET
DASHED LINES REPRESENT 10-FOOT CONTOURS
DATUM IS MEAN SEA LEVEL



U.S.G.S.
FILE COPY
TOPOGRAPHIC DIVISION

DOMENGINE RANCH, CALIF.
SE/4 JOAQUIN ROCKS 15' QUADRANGLE
N3615-W12015/7.5

1956

THIS MAP COMPLIES WITH NATIONAL MAP ACCURACY STANDARDS
FOR SALE BY U. S. GEOLOGICAL SURVEY, DENVER 2, COLORADO OR WASHINGTON 25, D. C.
A FOLDER DESCRIBING TOPOGRAPHIC MAPS AND SYMBOLS IS AVAILABLE ON REQUEST

MAY 23 1957
2615