

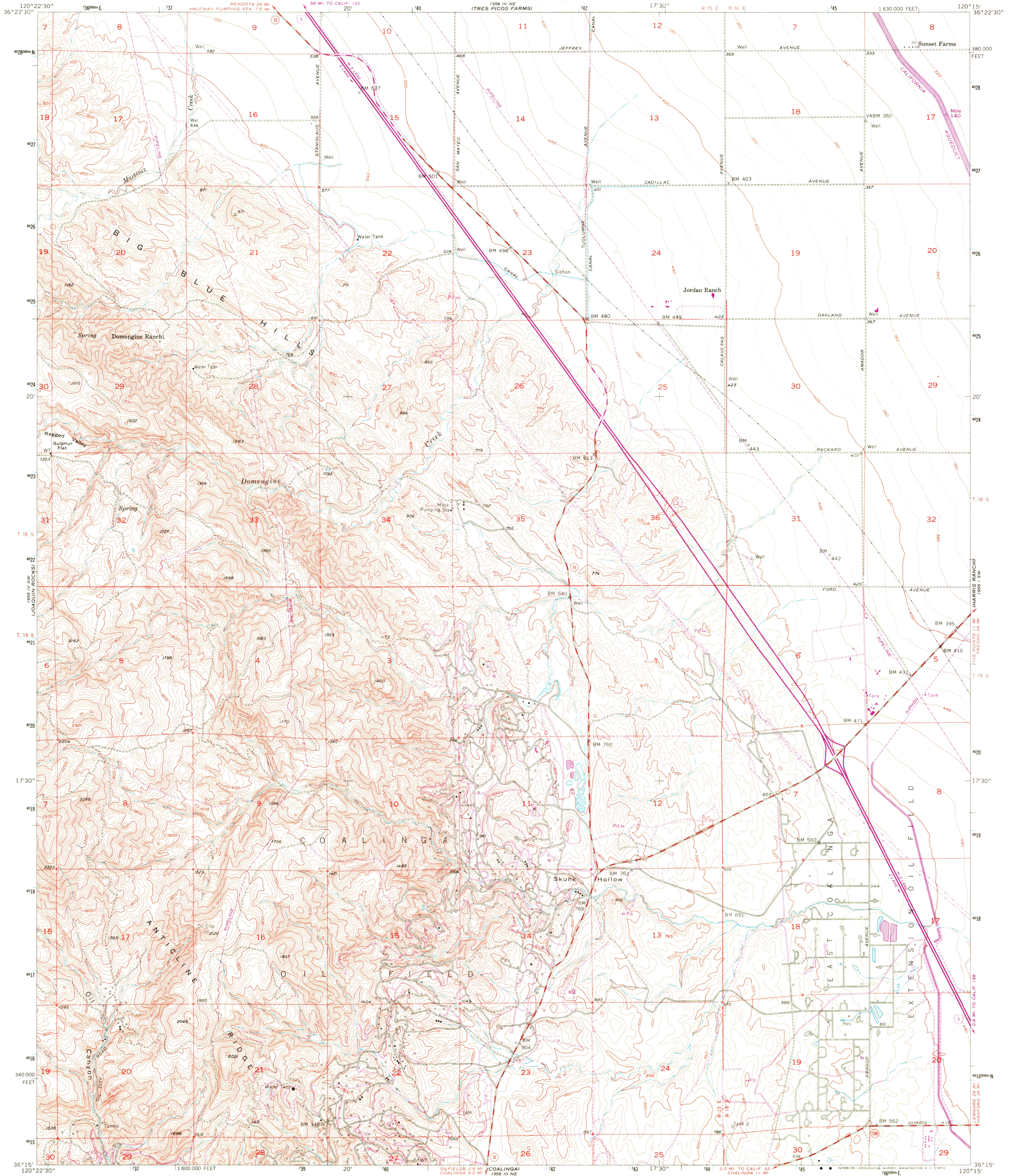
1956 IV NW
(ULLIS RANCH)

UNITED STATES
DEPARTMENT OF THE INTERIOR
GEOLOGICAL SURVEY

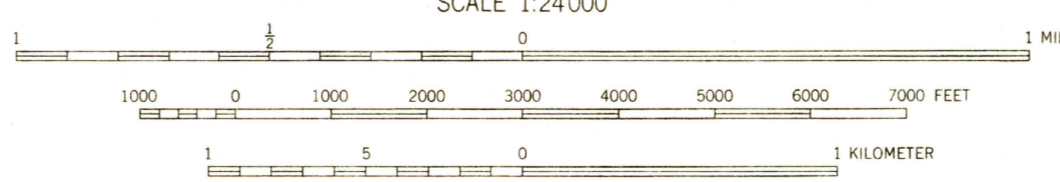
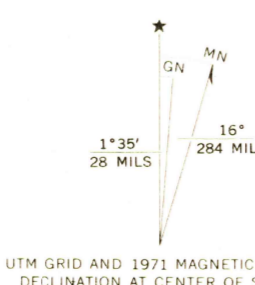
STATE OF CALIFORNIA
DEPARTMENT OF WATER RESOURCES
(TRES PICOS FARMS)

DOMENGINE RANCH QUADRANGLE
CALIFORNIA-FRESNO CO.
75 MINUTE SERIES (TOPOGRAPHIC)
SE/4 JOAQUIN ROCKS 15' QUADRANGLE

1956 IV NW
(WEST SIDE)



Mapped, edited, and published by the Geological Survey
Control by USGS and USC&GS
Topography from aerial photographs by multiplex methods
and by planetable surveys 1956. Aerial photographs taken 1953
Polyconic projection. 1927 North American datum
10,000-foot grid based on California coordinate system, zone 4
Unchecked elevations are shown in brown
The northeast portion of this map lies within a subsidence area
1000-meter Universal Transverse Mercator grid ticks,
zone 10, shown in blue
Revisions shown in purple compiled from aerial photographs
taken 1971. This information not field checked



CONTOUR INTERVAL 20 FEET
DASHED LINES REPRESENT 10-FOOT CONTOURS
DATUM IS MEAN SEA LEVEL

THIS MAP COMPLIES WITH NATIONAL MAP ACCURACY STANDARDS
FOR SALE BY U. S. GEOLOGICAL SURVEY, DENVER, COLORADO 80225, OR WASHINGTON, D. C. 20242
A FOLDER DESCRIBING TOPOGRAPHIC MAPS AND SYMBOLS IS AVAILABLE ON REQUEST



ROAD CLASSIFICATION
Medium-duty — Light-duty
Unimproved dirt —
Interstate Route — State Route —
Heavy-duty —
MAY 1 1972

DOMENGINE RANCH, CALIF.
SE/4 JOAQUIN ROCKS 15' QUADRANGLE
N3615-W12015/7.5

1956
PHOTOREVISED 1971
AMS 1956 IV SE—SERIES V895

USGS
HISTORICAL FILE
TOPOGRAPHIC DIVISION

3025