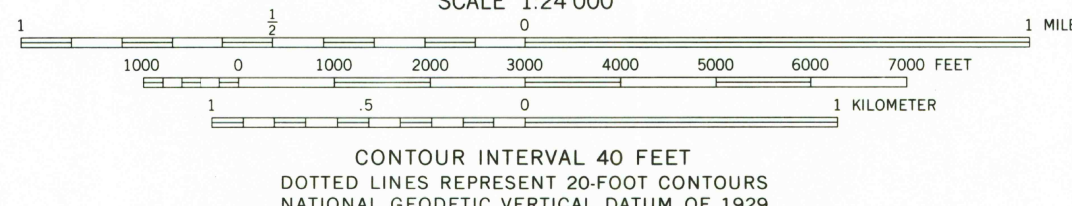
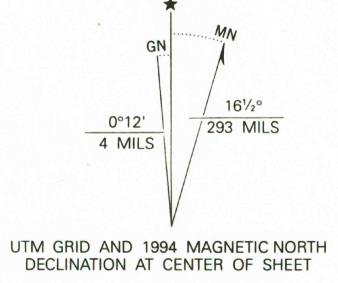





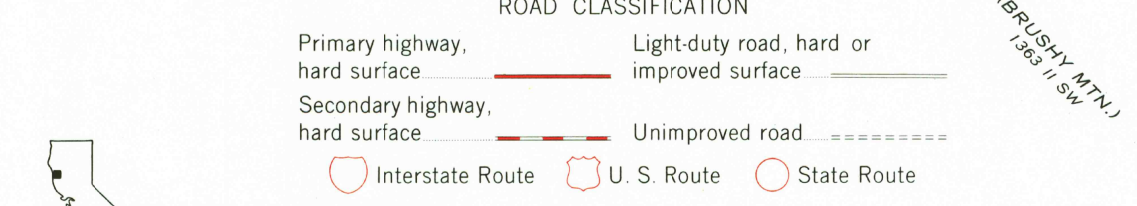
Produced by the United States Geological Survey  
Control by USGS and NOS/NOAA

Compiled from aerial photographs taken 1964. Revisions shown in purple compiled from aerial photographs taken 1988 and other sources and have been field checked. Map edited 1994. Conflicts may exist between some updated features and previously mapped contours.

North American Datum of 1927 (NAD 27). Projection and 10000-foot ticks: California Coordinate System, zone 2 (Lambert Conformal Conic). Blue 1000-meter Universal Transverse Mercator ticks, zone 10. North American Datum of 1983 (NAD 83) is shown by dashed corner ticks. The values of the shift between NAD 27 and NAD 83 for 7.5-minute intersections are obtainable from National Geodetic Survey NADCON software. Where omitted, land lines have not been established.



THIS MAP COMPLIES WITH NATIONAL MAP ACCURACY STANDARDS  
FOR SALE BY U.S. GEOLOGICAL SURVEY  
DENVER, COLORADO 80225, OR RESTON, VIRGINIA 22092  
A FOLDER DESCRIBING TOPOGRAPHIC MAPS AND SYMBOLS IS AVAILABLE ON REQUEST



DOS RIOS, CALIF.  
39123-F3-TF-024  
1967  
REVISED 1994  
DMA 1363 III NE-SERIES V895