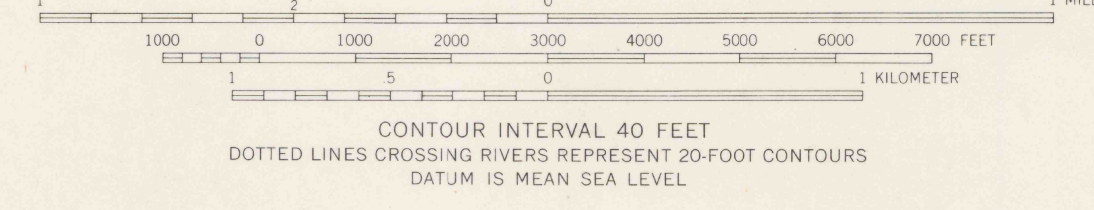
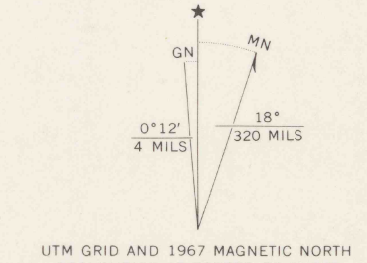
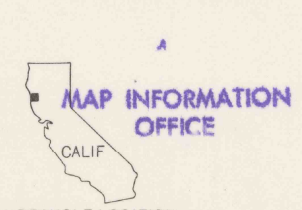




Mapped, edited, and published by the Geological Survey  
Control by USGS and USC&GS  
Topography by photogrammetric methods from aerial  
photographs taken 1964. Field checked 1967  
Polyconic projection. 1927 North American datum  
10,000-foot grid based on California coordinate system, zone 2  
1000-meter Universal Transverse Mercator grid ticks,  
zone 10, shown in blue  
Certain land lines are omitted because of insufficient data



RECEIVED  
SACRAMENTO



ROAD CLASSIFICATION  
Medium-duty — Light-duty  
Unimproved dirt =====

REFERENCE

DOS RIOS, CALIF.  
NE/4 LAYTONVILLE 15' QUADRANGLE  
N3937.5—W12315.7.5  
1967  
AMS 1363 III NE—SERIES V895

THIS MAP COMPLIES WITH NATIONAL MAP ACCURACY STANDARDS  
FOR SALE BY U.S. GEOLOGICAL SURVEY, DENVER, COLORADO 80225, OR WASHINGTON, D. C. 20242  
A FOLDER DESCRIBING TOPOGRAPHIC MAPS AND SYMBOLS IS AVAILABLE ON REQUEST

DO NOT CIRCULATE

REF  
3700e  
Var  
U5  
7.5  
ed. 1967  
rep. 1969 PP