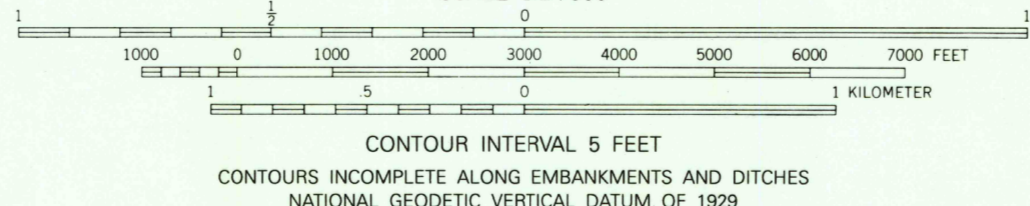
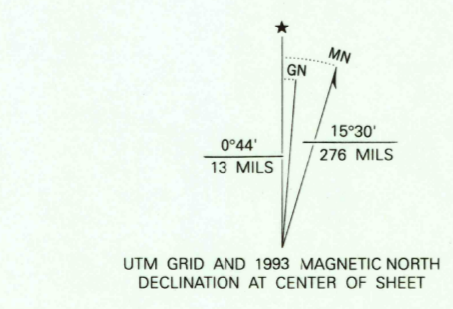
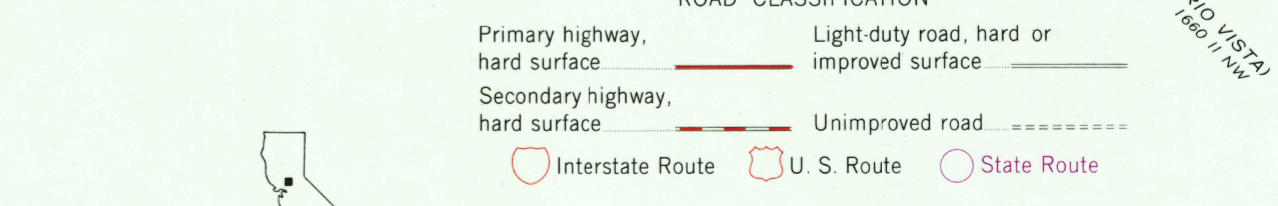


Produced by the United States Geological Survey
in cooperation with the California
Department of Water Resources
Control by USGS and NOS/NOAA
Compiled from aerial photographs taken 1931 and 1949 by
NOS/NOAA and USGS
Topography by USGS from plane-table surveys 1906 and 1952
North American Datum of 1927 (NAD 27). Projection and
10 000-foot grid ticks: California Coordinate System,
zone 2 (Lambert Conformal Conic)
1000-meter Universal Transverse Mercator grid ticks, zone 10,
shown in blue
The difference between NAD 27 and North American Datum of
1983 (NAD 83) for 7.5 minute intersections is given in USGS
Bulletin 1875. The NAD 83 is shown by dashed corner ticks



THIS MAP COMPLIES WITH NATIONAL MAP ACCURACY STANDARDS
FOR SALE BY U. S. GEOLOGICAL SURVEY, DENVER, COLORADO 80225, OR RESTON, VIRGINIA 22092
A FOLDER DESCRIBING TOPOGRAPHIC MAPS AND SYMBOLS IS AVAILABLE ON REQUEST



Revisions shown in purple compiled from aerial photographs
taken 1968. This information not field checked.

DOZIER, CALIF.
38121-C7-TF-024
MINOR REVISION 1993
1952
PHOTOREVISED 1988
DMA 1660 IV SE-SERIES V895