

Mapped, edited, and published by the Geological Survey

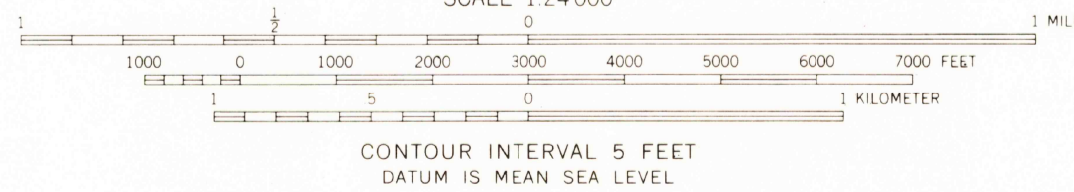
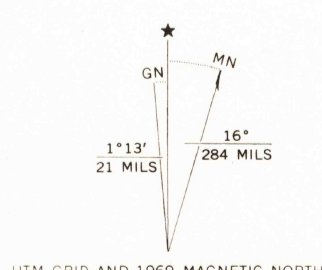
Control by USGS, USC&GS, and USBR

Topography by plane-table surveys 1926  
Culture and drainage revised from aerial photographs  
taken 1946. Contour revision and field check 1952

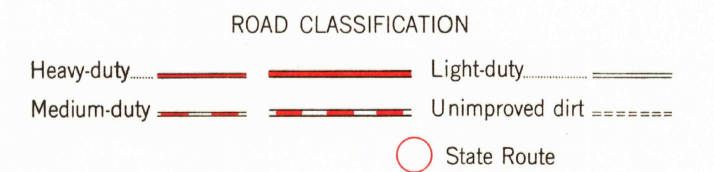
Polyconic projection. 1927 North American datum  
10,000-foot grid based on California coordinate system, zone 4  
1000-meter Universal Transverse Mercator grid ticks,  
zone 11, shown in blue

The southwest portion of this map lies within a subsidence area

Revisions shown in purple compiled in cooperation  
with California Department of Water Resources from  
aerial photographs taken 1969. This information  
not field checked



FOR SALE BY U. S. GEOLOGICAL SURVEY, DENVER, COLORADO 80225, OR WASHINGTON, D. C. 20242  
A FOLDER DESCRIBING TOPOGRAPHIC MAPS AND SYMBOLS IS AVAILABLE ON REQUEST



QUADRANGLE LOCATION

DUCOR, CALIF.  
NE/4 TERRA BELLA 15' QUADRANGLE  
N3552.5-W11900/7.5

1952  
PHOTO REVISION 1969  
AMS 2155 I NE-SERIES V895

USGS  
HISTORICAL FILE  
TOPOGRAPHIC DIVISION

3470  
DEC 2 2 1971