

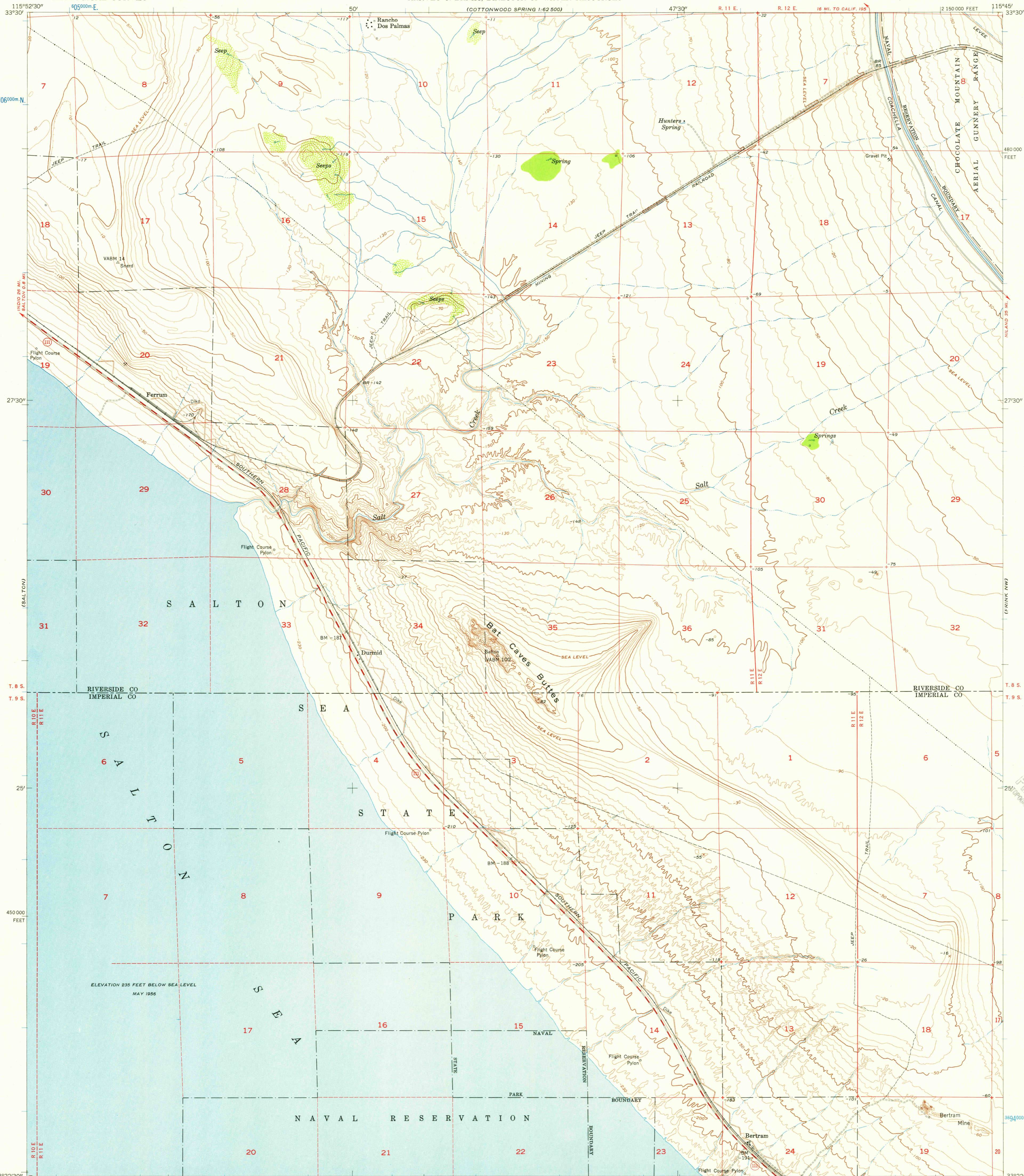
COTTONWOOD SPRING
1:62,500

CANYON SPRING
1:62,500

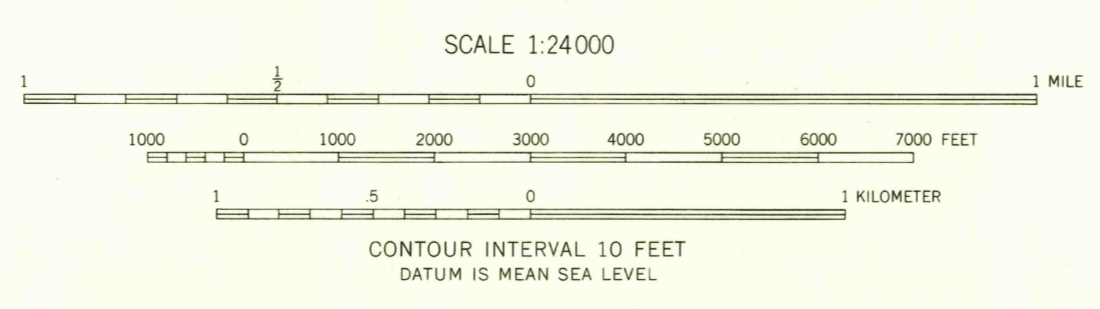
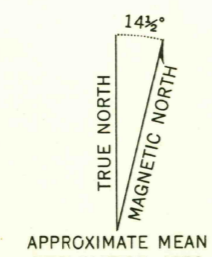
UNITED STATES
DEPARTMENT OF THE INTERIOR
GEOLOGICAL SURVEY

STATE OF CALIFORNIA
GOODWIN J. KNIGHT, GOVERNOR
HARVEY O. BANKS, DIRECTOR OF WATER RESOURCES

DURMID QUADRANGLE
CALIFORNIA
7.5 MINUTE SERIES (TOPOGRAPHIC)
NE/4 DURMID 15' QUADRANGLE



Mapped, edited, and published by the Geological Survey
Control by USGS and USC&GS
Topography from planimeter surveys by USBR 1937-38 and USGS
1956 and by Kelsch plotter from aerial photographs taken 1953
Polyconic projection. 1927 North American datum
10,000-foot grid based on California coordinate system, zone 6
1000-meter Universal Transverse Mercator grid ticks,
zone 11, shown in blue
Dashed land lines indicate approximate locations



THIS MAP COMPLIES WITH NATIONAL MAP ACCURACY STANDARDS
FOR SALE BY U. S. GEOLOGICAL SURVEY, DENVER 2, COLORADO OR WASHINGTON 25, D. C.
A FOLDER DESCRIBING TOPOGRAPHIC MAPS AND SYMBOLS IS AVAILABLE ON REQUEST

U.S.G.S.
FILE COPY
TOPOGRAPHIC DIVISION

DURMID, CALIF.
NE/4 DURMID 15' QUADRANGLE
N 3322.5 - W 11545 / 7.5
1956

U.S.G.S.
FILE COPY
TOPOGRAPHIC DIVISION

JUL - 5 1957
2580