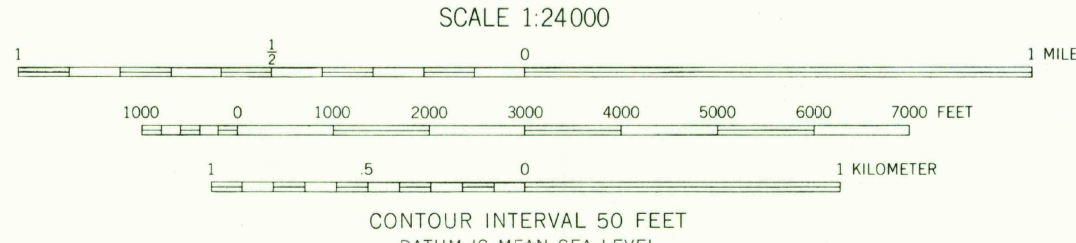
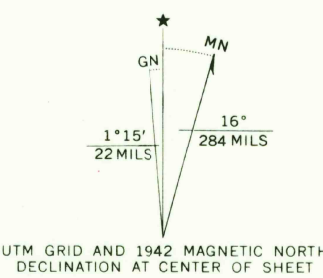



Mapped by the Army Map Service
Published for civil use by the Geological Survey
Control by USGS, USC&GS, and USFS
Topography from aerial photographs by stereophotogrammetric methods. Aerial photographs taken 1942
Polyconic projection. 1927 North American datum
10,000-foot grid based on California coordinate system, zone 5
Dashed land lines indicate approximate locations
No distinction is made between barns, dwellings, commercial and industrial buildings
1000-meter Universal Transverse Mercator grid ticks, zone 11, shown in blue



FOR SALE BY U.S. GEOLOGICAL SURVEY, DENVER, COLORADO 80225 OR WASHINGTON, D. C. 20242
A FOLDER DESCRIBING TOPOGRAPHIC MAPS AND SYMBOLS IS AVAILABLE ON REQUEST



USGS
Historical File
Topographic Division

ROAD CLASSIFICATION
Unimproved dirt

EAGLE REST PEAK, CALIF.
N3452.5-W11907.5/7.5

1942

AMS 2153 1 NW—SERIES V895

2575
APR 16 1968