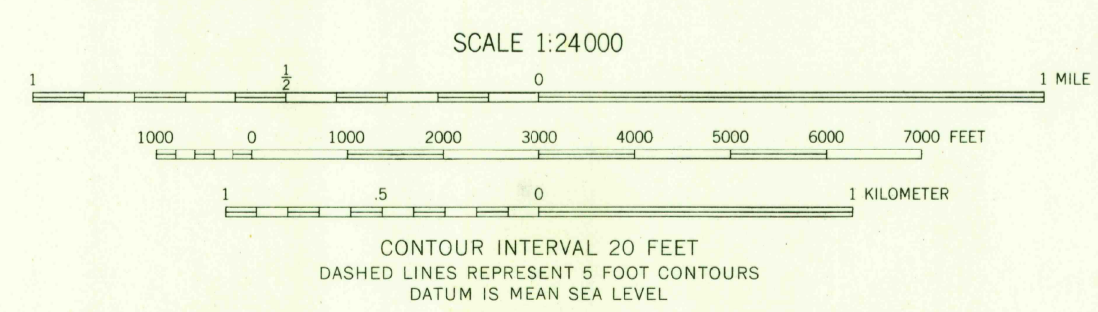
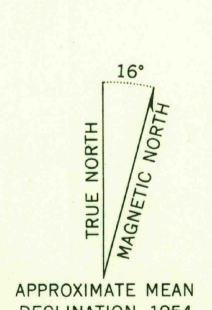
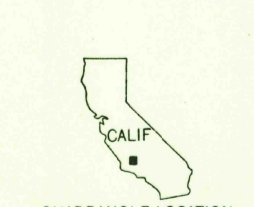


Mapped, edited, and published by the Geological Survey
Control by USGS and USC&GS
Topography by planetable surveys 1927 and 1929
Culture and drainage revised from aerial photographs taken 1952
Field check and partial contour revision 1954
Polyconic projection, 1927 North American datum
10,000-foot grid based on California coordinate system, zone 5
Dashed land lines indicate approximate locations
Dotted land lines were established by private survey



USGS
Historical File
Topographic Division

ROAD CLASSIFICATION	
Heavy-duty	Light-duty
Medium-duty	Unimproved dirt
U. S. Route	State Route



U.S.G.S.
FILE COPY
TOPOGRAPHIC DIVISION

EAST ELK HILLS, CALIF.
SW/4 BUTTONWILLOW 15' QUADRANGLE
N3515-W11922.5/7.5

FOR SALE BY U. S. GEOLOGICAL SURVEY, DENVER 2, COLORADO OR WASHINGTON 25, D. C.
A FOLDER DESCRIBING TOPOGRAPHIC MAPS AND SYMBOLS IS AVAILABLE ON REQUEST

HISTORICAL
MAR 19 1957
3115