

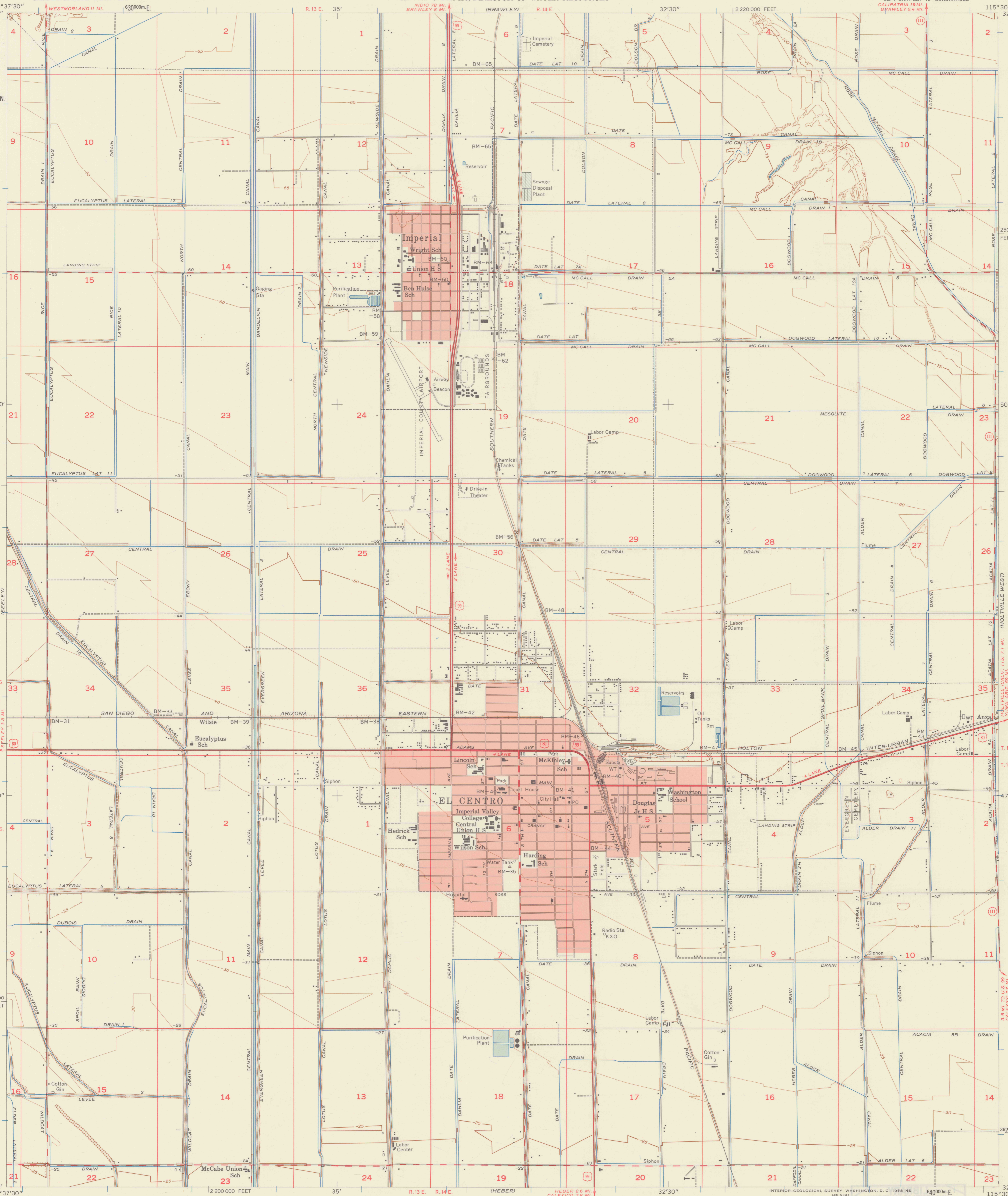
(BRAWLEY NW)
32°52'30"
3637000m N
50'
T 15 S
47°30'
T 16 S
220 000 FEET
32°45'
115°37'30"

UNITED STATES
DEPARTMENT OF THE INTERIOR
GEOLOGICAL SURVEY

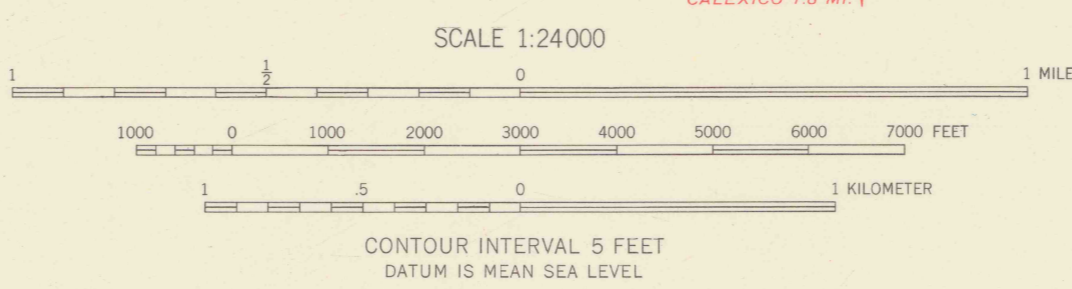
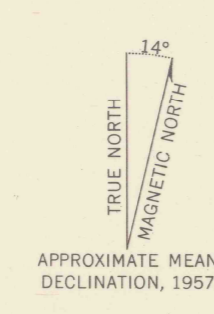
STATE OF CALIFORNIA
GOODWIN J. KNIGHT, GOVERNOR
HARVEY O. BANKS, DIRECTOR OF WATER RESOURCES

EL CENTRO QUADRANGLE
CALIFORNIA-IMPERIAL CO.
7.5 MINUTE SERIES (TOPOGRAPHIC)

(ALAMOR)
250 000 FEET
50'
T 15 S
T 16 S
3.6 MI. TO U.S. 99
CALEXICO 7.7 MI.
(CALEXICO)



Mapped, edited, and published by the Geological Survey
Control by USGS and USC&GS
Culture and drainage compiled from aerial photographs taken 1953. Topography by planetable surveys 1957
Polyconic projection. 1927 North American datum
10,000-foot grid based on California coordinate system, zone 6
1000-meter Universal Transverse Mercator grid ticks, zone 11, shown in blue
Red tint indicates areas in which only landmark buildings are shown



ROAD CLASSIFICATION

Heavy-duty	Light-duty
Medium-duty	Unimproved dirt
U.S. Route	State Route



EL CENTRO, CALIF.
SE/4 BRAWLEY 15' QUADRANGLE
N3245-W11530/7.5

THIS MAP COMPLIES WITH NATIONAL MAP ACCURACY STANDARDS
FOR SALE BY U. S. GEOLOGICAL SURVEY, DENVER 2, COLORADO OR WASHINGTON 25, D. C.
A FOLDER DESCRIBING TOPOGRAPHIC MAPS AND SYMBOLS IS AVAILABLE ON REQUEST

1957
Var U5 7.5 ed. 1957
Rep. 1958