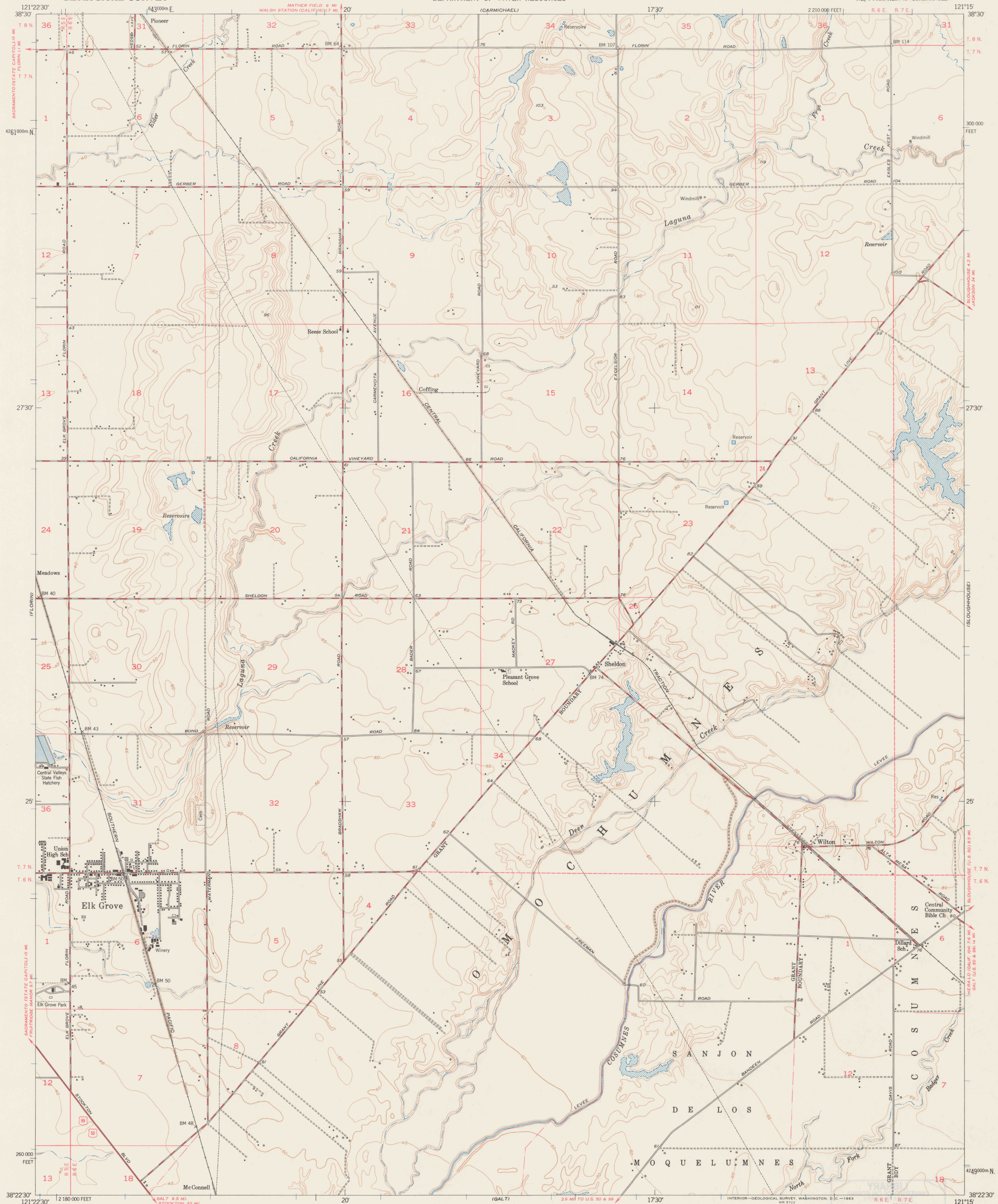


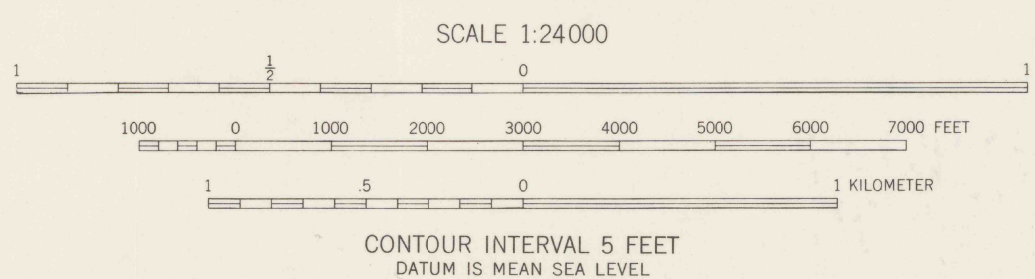
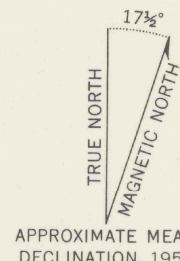
UNITED STATES
DEPARTMENT OF THE INTERIOR
GEOLOGICAL SURVEY

STATE OF CALIFORNIA
DEPARTMENT OF WATER RESOURCES

ELK GROVE QUADRANGLE
CALIFORNIA-SACRAMENTO CO.
7.5 MINUTE SERIES (TOPOGRAPHIC)
NE/4 FRANKLIN 15 QUADRANGLE



Mapped, edited, and published by the Geological Survey
Control by USGS and USC&GS
Topography by plane-table surveys 1907
Culture and drainage revised from aerial photographs
taken 1949. Culture revision and field check 1952
Polyconic projection, North American datum
10,000-foot grid based on California coordinate system, zone 2
1,000-meter Universal Transverse Mercator grid ticks,
zone 10, shown in blue
Dashed land lines indicate approximate locations



ROAD CLASSIFICATION	
Heavy-duty	Light-duty
Medium-duty	Unimproved dirt
U. S. Route	

FOR EARLIER EDITION
OF THIS SERIES SEE ALSO
3:52 CLS 21
UNDER SAME QUAD NAME
ELK GROVE, CALIF.
NE/4 FRANKLIN 15 QUADRANGLE
N3822.5-W12115.75
1952

FOR SALE BY U. S. GEOLOGICAL SURVEY, DENVER 25, COLORADO OR WASHINGTON 25, D. C.
A FOLDER DESCRIBING TOPOGRAPHIC MAPS SYMBOLS IS AVAILABLE ON REQUEST

3700s
Var
U5
7.5
ed. 1952
rep 1963