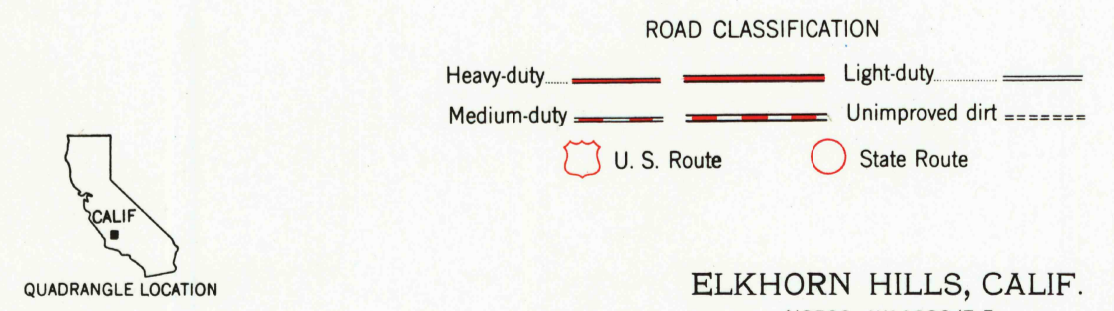

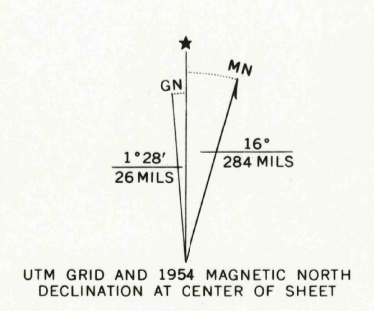




Mapped by the Army Map Service
Edited and published by the Geological Survey
Control by USGS, USC&GS and USFS
Topography from aerial photographs by KEK plotter 1943
Culture and drainage revised by USGS from aerial photographs
taken 1952. Field check and partial contour revision 1954
Polyconic projection, 1927 North American datum
10,000-foot grid based on California coordinate system, zone 5
Dashed land lines indicate approximate locations
1000-meter Universal Transverse Mercator grid ticks,
zone 11, shown in blue
To place on the predicted North American Datum 1983,
move the projection lines 6 meters north and
87 meters east as shown by dashed corner ticks



THIS MAP COMPLIES WITH NATIONAL MAP ACCURACY STANDARDS
FOR SALE BY U.S. GEOLOGICAL SURVEY, P.O. BOX 25286, DENVER, COLORADO 80225
A FOLDER DESCRIBING TOPOGRAPHIC MAPS AND SYMBOLS IS AVAILABLE ON REQUEST

ELKHORN HILLS, CALIF.
N3500-W11930/7.5
1954
DMA 2054 II SE-SERIES V895

