

117° 22' 30" W
33° 07' 30" N

UNITED STATES
DEPARTMENT OF THE INTERIOR
GEOLOGICAL SURVEY

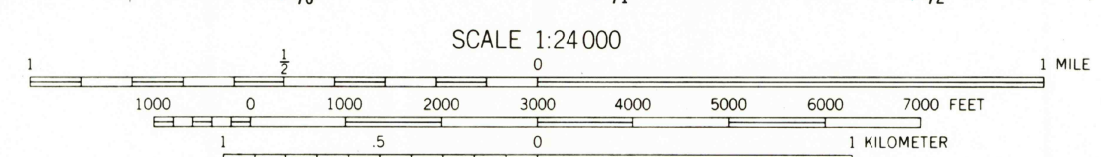
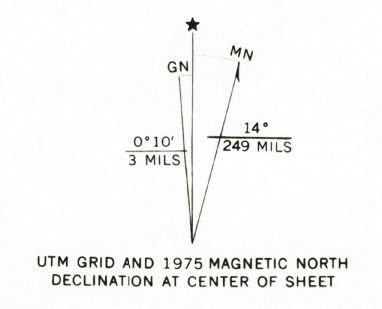
STATE OF CALIFORNIA
DEPARTMENT OF WATER RESOURCES

ENCINITAS QUADRANGLE
CALIFORNIA - SAN DIEGO CO.
7.5 MINUTE SERIES (TOPOGRAPHIC)
SE/4 OCEANSIDE 15' QUADRANGLE

2890' 11" NW
SAN MARCOS



Mapped, edited, and published by the Geological Survey
Control by USGS and USC&GS
Topography by photogrammetric methods from aerial photographs taken 1947. Field checked 1947-48. Revised from aerial photographs taken 1967. Field checked 1968
Selected hydrographic data compiled from USC&GS Surveys (1924, 1934-35) This information is not intended for navigational purposes
Polyconic projection. 1927 North American datum 10,000-foot grid based on California coordinate system, zone 6 1000-meter Universal Transverse Mercator grid ticks, zone 11, shown in blue
Red tint indicates areas in which only landmark buildings are shown
Fine red dashed lines indicate selected fence lines
Purple tint indicates extension of urban areas




CONTOUR INTERVAL 20 FEET
DOTTED LINES REPRESENT 10-FOOT CONTOURS
NATIONAL GEODETIC VERTICAL DATUM OF 1929
DEPTH CURVES AND SOUNDINGS IN FEET - DATUM IS MEAN LOWER LOW WATER
SHORELINE SHOWN REPRESENTS THE APPROXIMATE LINE OF MEAN HIGH WATER
THE MEAN RANGE OF TIDE IS APPROXIMATELY 4 FEET

THIS MAP COMPLIES WITH NATIONAL MAP ACCURACY STANDARDS
FOR SALE BY U.S. GEOLOGICAL SURVEY, P.O. BOX 25286, DENVER, COLORADO 80225
A FOLDER DESCRIBING TOPOGRAPHIC MAPS AND SYMBOLS IS AVAILABLE ON REQUEST



ROAD CLASSIFICATION

Heavy-duty	Light-duty
Medium-duty	Unimproved dirt
	Interstate Route



ENCINITAS, CALIF.
SE/4 OCEANSIDE 15' QUADRANGLE
N3300-W11715/7.5
1968
PHOTOREVISED 1975
AMS 2550 III SE-SERIES V895

