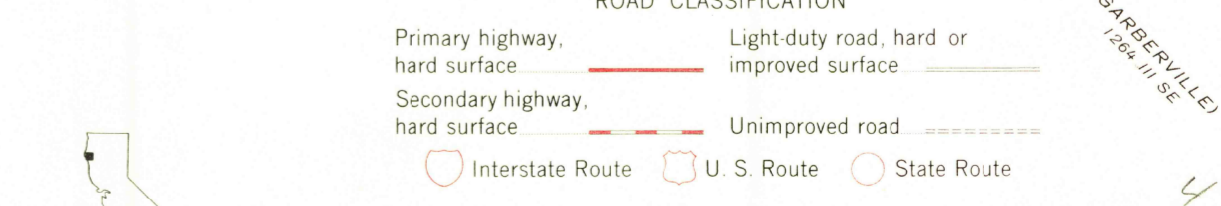
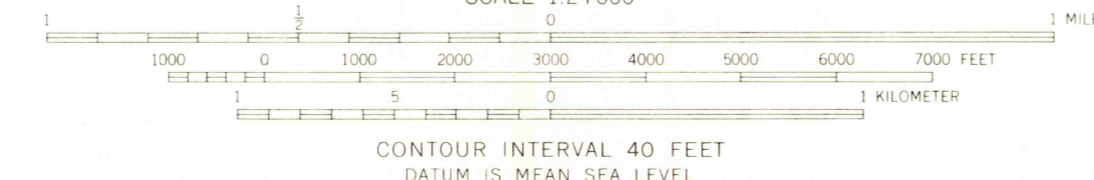
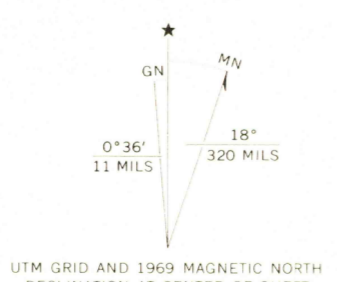




Mapped, edited, and published by the Geological Survey
Control by USGS and USC&GS
Topography by photogrammetric methods from aerial
photographs taken 1968. Field checked 1969
Projection and 10,000-foot grid ticks: California coordinate
system, zone 1 (Lambert conformal conic)
1000-meter Universal Transverse Mercator grid ticks,
zone 10, shown in blue. 1927 North American datum
Certain land lines are omitted because of insufficient data



USGS
Historical File
Topographic Division

ETTERSBURG, CALIF.
NW/4 GARBERVILLE 15' QUADRANGLE
N4007.5—W12352.5/7.5
1969
AMS 1264 III NW—SERIES V895

JUN 21 1974