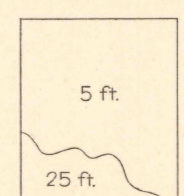
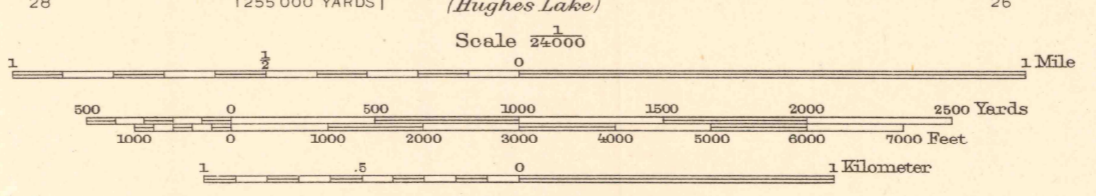
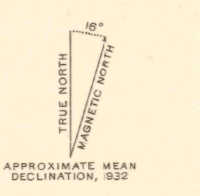




Topography by F.K. Van Zandt  
Control by U.S. Geological Survey and  
Los Angeles Aqueduct Commission  
Surveyed in 1932  
Culture revised in 1950 by  
Los Angeles County (T.H. Moncreur)



Polyconic projection, North American datum  
5000 yard grid based upon U.S. zone system, S

**ROAD CLASSIFICATION**  
HARD-SURFACE ALL WEATHER ROADS DRY WEATHER ROADS  
Heavy-duty **4 LANE 16 LANE** Improved dirt  
Medium-duty **4 LANE 16 LANE** Unimproved dirt  
Loose-surface, graded, or narrow hard-surface  
U. S. Route State Route

RETURN TO:  
USGS NMD HISTORICAL MAP ARCHIVES

FOR SALE BY U.S. GEOLOGICAL SURVEY, FEDERAL CENTER, DENVER, COLORADO OR WASHINGTON 25, D.C.  
A FOLDER DESCRIBING TOPOGRAPHIC MAPS AND SYMBOLS IS AVAILABLE ON REQUEST

FAIRMONT, CALIF.  
Edition of 1937  
reprinted 1951  
with corrections  
N3442-W1824-7.2X6