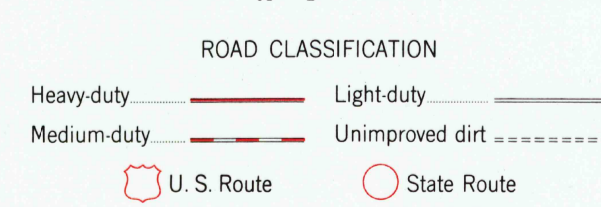
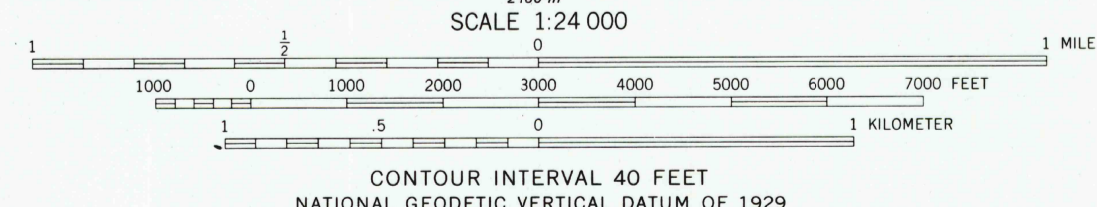
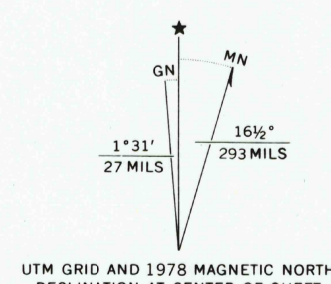


Mapped, edited, and published by the Geological Survey Control by USGS and NOS/NOAA Topography from aerial photographs by multiple methods Aerial photographs taken 1953. Field check 1954 Polyconic projection, 1927 North American datum 10,000-foot grid based on California coordinate system, zone 3 1000-meter Universal Transverse Mercator grid ticks, zone 11, shown in blue Revisions shown in purple compiled from aerial photographs taken 1974. This information not field checked. Map edited 1978



FALES HOT SPRINGS, CALIF. SW/4 FALES HOT SPRINGS 15' QUADRANGLE N3815-W11922.5/7.5

THIS MAP COMPLIES WITH NATIONAL MAP ACCURACY STANDARDS FOR SALE BY U.S. GEOLOGICAL SURVEY, P.O. BOX 25286, DENVER, COLORADO 80225 A FOLDER DESCRIBING TOPOGRAPHIC MAPS AND SYMBOLS IS AVAILABLE ON REQUEST

1954 PHOTOREVISED 1978 AMS 2160 IV SW—SERIES V895

