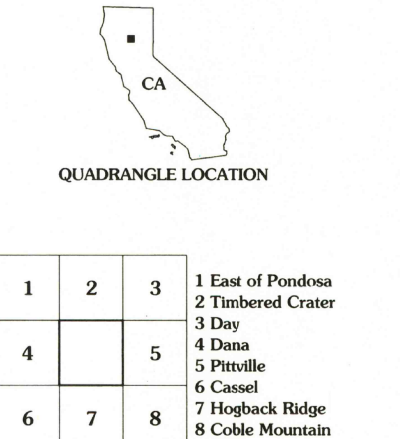
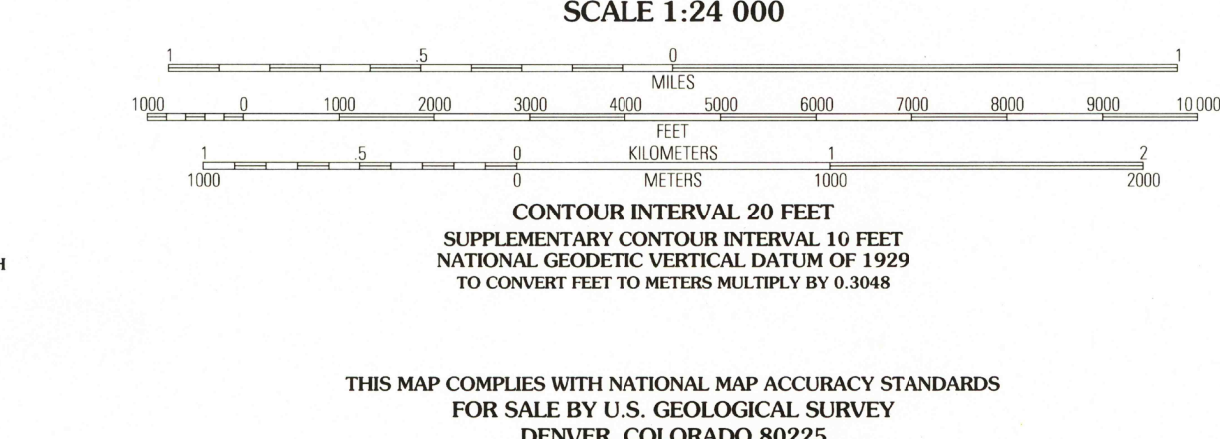
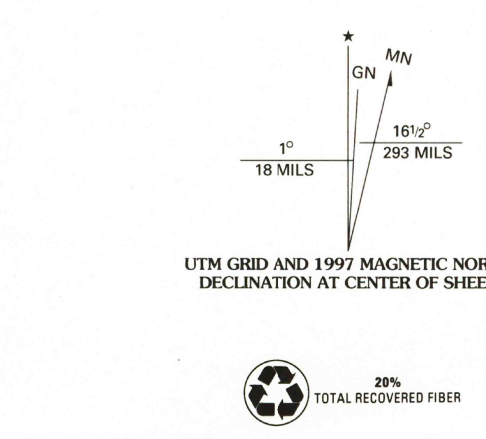


Produced by the U.S. Geological Survey  
Revised by the U.S. Forest Service  
Compiled from aerial photographs taken 1960. Revised from imagery dated 1991 and 1993. Partial field check by U.S. Forest Service 1995  
North American Datum of 1927 (NAD 27). Projection and 10 000-foot ticks: California coordinate system, zone 1 (Lambert conformal conic). Blue 1000-meter Universal Transverse Mercator ticks, zone 10  
North American Datum of 1983 (NAD 83) is shown by dashed corner ticks. The values of the shift between NAD 27 and NAD 83 for 7.5-minute intersections are obtainable from National Geodetic Survey NADCON software  
Non-National Forest System lands within the National Forest  
Introductions may exist in other National or State reservations  
This map is not a legal land line or ownership document. Public lands are subject to change and leasing, and may have access restrictions; check with local offices. Obtain permission before entering private lands




HIGHWAYS AND ROADS	
Interstate	Primary highway
U.S.	Secondary highway
State	Light-duty road
County	Paved
National Forest, suitable for passenger cars	Gravel
National Forest, suitable for high clearance vehicles	Dirt
National Forest Trail	Composition unspecified
	Unimproved; 4 wheel drive
	Trail
	Gate

THIS MAP COMPLIES WITH NATIONAL MAP ACCURACY STANDARDS  
FOR SALE BY U.S. GEOLOGICAL SURVEY  
DENVER, COLORADO 80225  
A FOLDER DESCRIBING TOPOGRAPHIC MAPS AND SYMBOLS IS AVAILABLE ON REQUEST

1	2	3	1 East of Pondra
			2 Timbered Crater
			3 Day
4		5	4 Dmsa
			5 Pineville
			6 Casell
			7 Hogback Ridge
6	7	8	8 Coble Mountain

FALL RIVER MILLS, CA  
1995  
DMA 1766 III SW - SERIES V895

RECEIVED  
DEC 31 2001



ISBN 0-607-68671-4  
9 780607 188671