

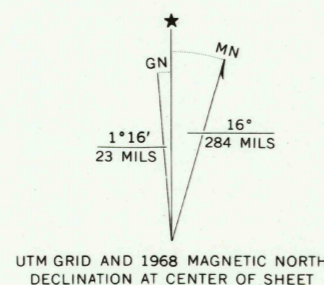
Mapped, edited, and published by the Geological Survey

Control by USGS and USC&GS

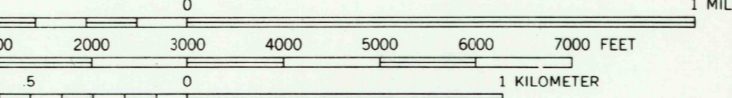
Topography by plane-table surveys 1927
Culture and drainage revised from aerial photographs
taken 1946. Contour revision and field check 1953

Polyconic projection. 1927 North American datum
10,000-foot grid based on California coordinate system, zone 5
1000-meter Universal Transverse Mercator grid ticks,
zone 11, shown in blue

The north portion of this map lies within a subsidence area
Revisions shown in purple compiled from aerial photographs
taken 1968. This information not field checked

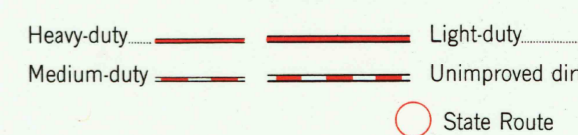


SCALE 1:24,000



CONTOUR INTERVAL 5 FEET
DATUM IS MEAN SEA LEVEL

ROAD CLASSIFICATION



FAMOSO, CALIF.
SW/4 SLATER 15' QUADRANGLE
N3530—W11907.5/7.5

1953
PHOTOREVISED 1968
AMS 2155 II SW—SERIES V895

THIS MAP COMPLIES WITH NATIONAL MAP ACCURACY STANDARDS
FOR SALE BY U. S. GEOLOGICAL SURVEY, DENVER, COLORADO 80225, OR RESTON, VIRGINIA 22092
A FOLDER DESCRIBING TOPOGRAPHIC MAPS AND SYMBOLS IS AVAILABLE ON REQUEST