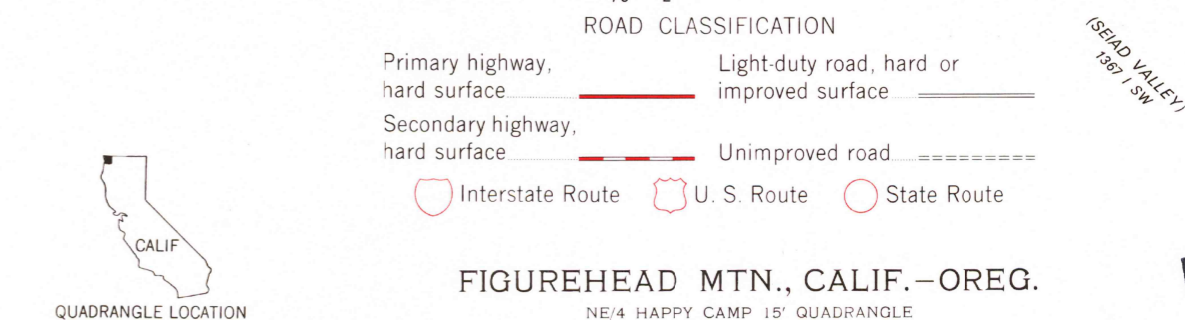
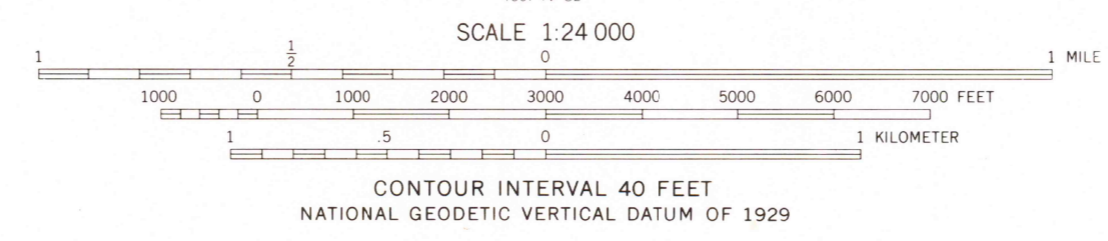
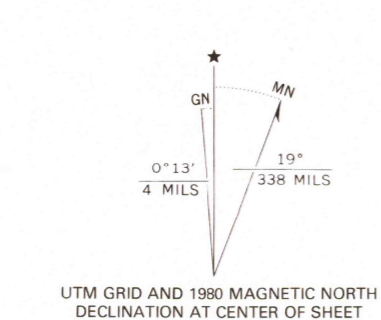


1987 IV SW (DEADMAN POINT)
1987 IV SE (HAPPY CAMP 12 MI)
1987 IV SW (HAPPY CAMP 12 MI)
1987 IV SW (HAPPY CAMP 12 MI)

Mapped by the U.S. Forest Service
Edited and Published by the Geological Survey
Control by USGS, NOS/NOAA, and USFS
Topography by photogrammetric methods from aerial photographs
taken 1965 and 1972. Field checked by USGS 1974
Map edited 1980
Projection and 10,000-foot grid ticks: California coordinate
system, zone 1 (Lambert conformal conic)
1000-meter Universal Transverse Mercator grid, zone 10
1927 North American Datum
To place on the predicted North American Datum 1983
move the projection lines 20 meters north and
96 meters east as shown by dashed corner ticks
Certain land lines are omitted because of insufficient data
There may be private inholdings within the boundaries of the
National or State reservations shown on this map



FOR SALE BY U. S. GEOLOGICAL SURVEY, DENVER, COLORADO 80225, OR RESTON, VIRGINIA 22092
A FOLDER DESCRIBING TOPOGRAPHIC MAPS AND SYMBOLS IS AVAILABLE ON REQUEST

FIGUREHEAD MTN., CALIF.-OREG.
NE/4 HAPPY CAMP 15' QUADRANGLE
N4152.5-W12315/7.5
1980
DMA 1367 IV NE-SERIES V895

USGS
Historical
National
APR 9
2005