

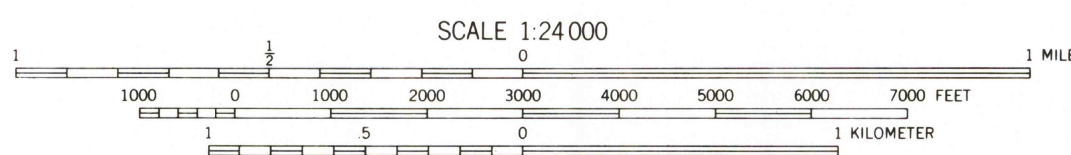
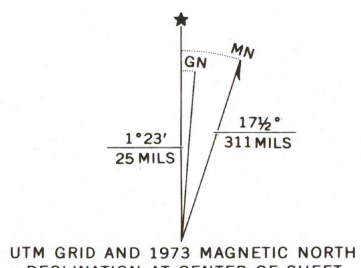
Mapped, edited, and published by the Geological Survey

Control by USGS and US Army Topography from aerial photographs by multiplex methods Aerial photographs taken 1946. Field check 1949

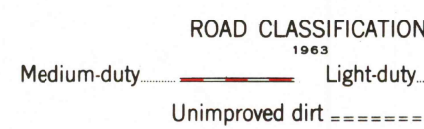
Polyconic projection. 1927 North American datum 10,000-foot grid based on California coordinate system, zone 2

1000-meter Universal Transverse Mercator grid ticks, zone 10, shown in blue To place on the predicted North American Datum 1983 move the projection lines 15 meters north and 90 meters east as shown by dashed corner ticks

Dashed land lines indicate approximate location Unchecked elevations are shown in brown There may be private inholdings within the boundaries of the National or State reservations shown on this map



CONTOUR INTERVAL 40 FEET NATIONAL GEODETIC VERTICAL DATUM OF 1929



FORESTHILL, CALIF. SE/4 COLFAX 15' QUADRANGLE 39120-A7-TF-024

FOR SALE BY U.S. GEOLOGICAL SURVEY P.O. BOX 25286, DENVER, COLORADO 80225 A FOLDER DESCRIBING TOPOGRAPHIC MAPS AND SYMBOLS IS AVAILABLE ON REQUEST

Revisions shown in purple compiled from aerial photographs taken 1973. This information not field checked

1949 PHOTOREVISED 1973 DMA 1862 III SE-SERIES V895

RECEIVED AUG 3 1 2002

USGS NWU HISTORICAL MAP ARCHIVES

