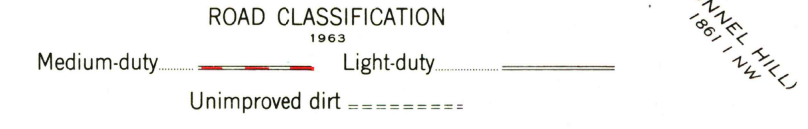
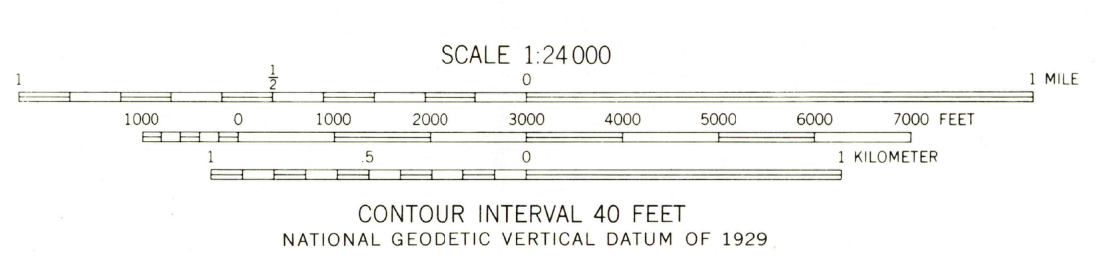
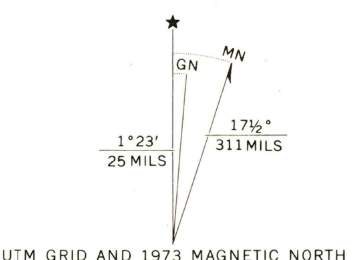


Mapped, edited, and published by the Geological Survey
Control by USGS and US Army
Topography from aerial photographs by multiplex methods
Aerial photographs taken 1946. Field check 1949
Polyconic projection. 1927 North American datum
10,000-foot grid based on California coordinate system,
zone 2
Dashed land lines indicate approximate location
Unchecked elevations are shown in brown
1000-meter Universal Transverse Mercator grid ticks,
zone 10, shown in blue
Revisions shown in purple compiled from aerial photographs
taken 1973. This information not field checked



FORESTHILL, CALIF.
SE 1/4 COL FAX 15 QUADRANGLE
N3900—W12045/7.5
NOV 10 1975

USGS
HISTORICAL FILE
TOPOGRAPHIC DIVISION

1949
PHOTOREVISED 1973
AMS 1862 III SE—SERIES V895

FOR SALE BY U. S. GEOLOGICAL SURVEY, DENVER, COLORADO 80225, OR RESTON, VIRGINIA 22092
A FOLDER DESCRIBING TOPOGRAPHIC MAPS AND SYMBOLS IS AVAILABLE ON REQUEST