
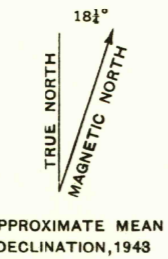


U.S.G.S.  
FILE COPY  
TOPOGRAPHIC DIVISION

Mapped by the Geological Survey  
1942 and 1943



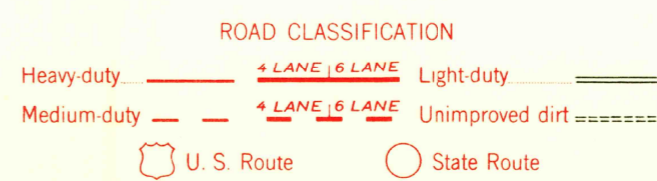
Contour interval 25 feet  
Datum is mean sea level

Certain land lines are omitted because of insufficient data. All recovered corners are shown.  
USGS  
Historical File  
Topographic Division

Polyconic projection. 1927 North American datum  
5000 yard grid based on U. S. zone system, G  
10000 foot grid based on California (2)  
rectangular coordinate system

FORT ROSS, CALIF.

N3830-W12307.5/7.5  
1943



U.S.G.S.  
FILE COPY  
TOPOGRAPHIC DIVISION

MAR 8 1956