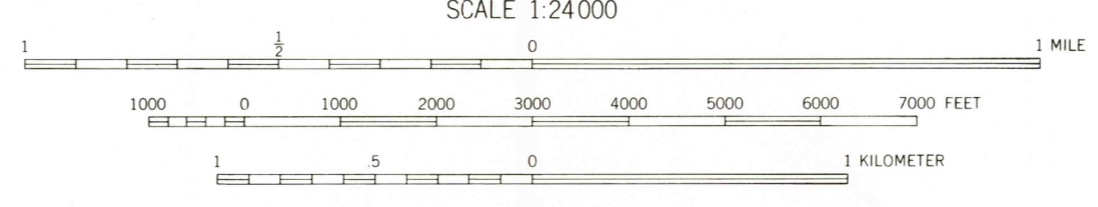
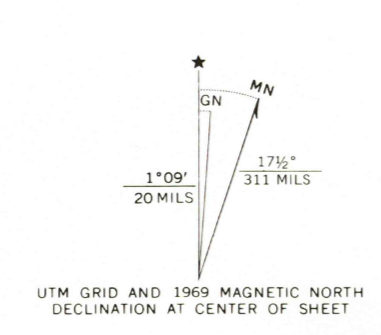
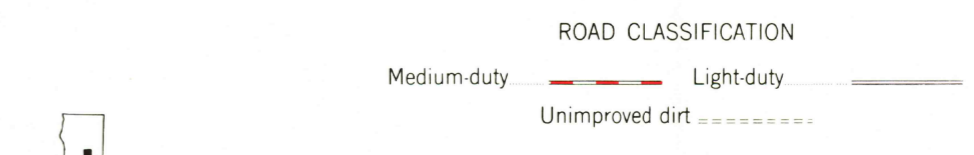


Mapped by Fairchild Aerial Surveys, Inc.
 Edited and published by the Geological Survey
 Control by USGS, USC&GS, and Fairchild Aerial Surveys, Inc.
 Topography by photogrammetric methods from aerial photographs taken 1946-47. Field checked by USGS 1948
 Polyconic projection. 1927 North American datum
 10,000-foot grid based on California coordinate system, zone 2
 1000-meter Universal Transverse Mercator grid ticks, zone 10, shown in blue
 Fairchild triangulation shown by unlabeled located object symbol
 Revisions shown in purple compiled by the Geological Survey in cooperation with California Department of Water Resources from aerial photographs taken 1969. This information not field checked



CONTOUR INTERVAL 25 FEET
 NATIONAL GEODETIC VERTICAL DATUM OF 1929

FOR SALE BY U. S. GEOLOGICAL SURVEY, DENVER, COLORADO 80225, OR RESTON, VIRGINIA 22092
 A FOLDER DESCRIBING TOPOGRAPHIC MAPS AND SYMBOLS IS AVAILABLE ON REQUEST



USGS Historical File Topographic Division
 1948 PHOTOREVISED 1969
 AMS 1762 I SW-SERIES V895

FRENCH CORRAL, CALIF.
 SW/4 NEVADA CITY 15' QUADRANGLE
 N3915-W12107.5/7.5

MAR 23 1977
 6150