

Mapped, edited, and published by the Geological Survey

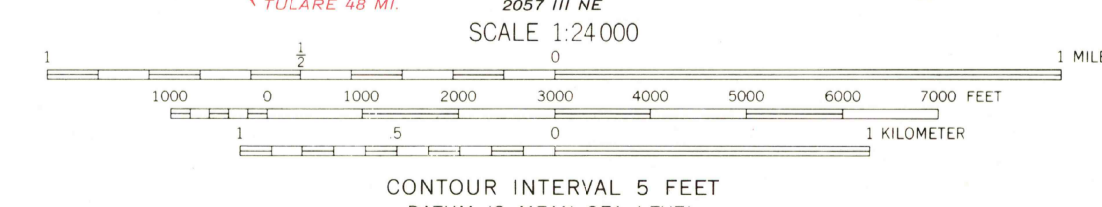
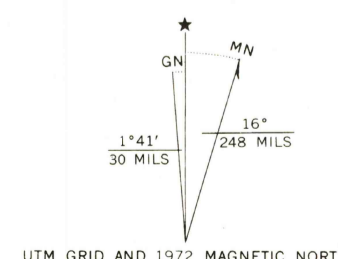
Control by USGS and USC&GS

Topography by photogrammetric methods from aerial photographs taken 1962 and planetable surveys 1965  
Supersedes map dated 1946

Polycyclic projection. 1927 North American datum  
10,000-foot grids based on California coordinate system,  
zones 4 and 3  
1000-meter Universal Transverse Mercator grid ticks,  
zone 11, shown in blue

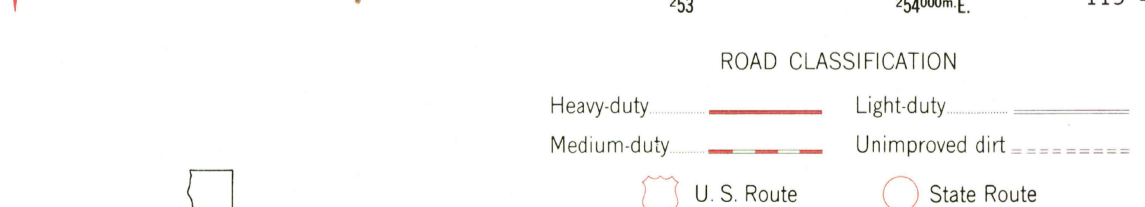
Red tint indicates areas in which only landmark buildings are shown

Fine red dashed lines indicate selected fence lines



CONTOUR INTERVAL 5 FEET  
DATUM IS MEAN SEA LEVEL

THIS MAP COMPLIES WITH NATIONAL MAP ACCURACY STANDARDS  
FOR SALE BY U.S. GEOLOGICAL SURVEY, DENVER, COLORADO 80225, OR WASHINGTON, D.C. 20242  
A FOLDER DESCRIBING TOPOGRAPHIC MAPS AND SYMBOLS IS AVAILABLE ON REQUEST



ROAD CLASSIFICATION  
Heavy-duty Medium-duty Light-duty Unimproved dirt  
U.S. Route State Route

QUADRANGLE LOCATION  
FRESNO NORTH, CALIF. MAY 0 8 1974  
SE/4 HERNDON 15 QUADRANGLE  
N3645-W11945/7.5  
1965  
PHOTOREVISED 1972  
AMS 2057 IV SE-SERIES V895

Revision shown in purple compiled from aerial photographs taken 1972. This information not field checked  
Purple tint indicates extension of urban areas  
USGS  
Historical File  
Topographic Division