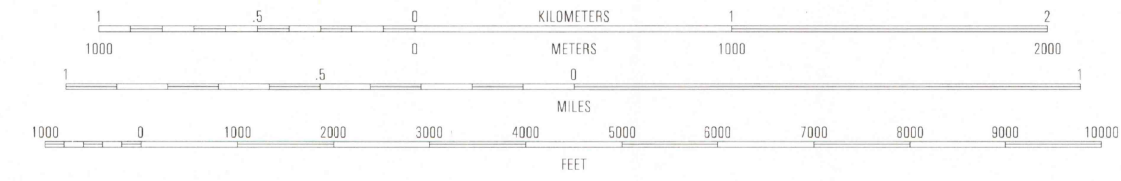
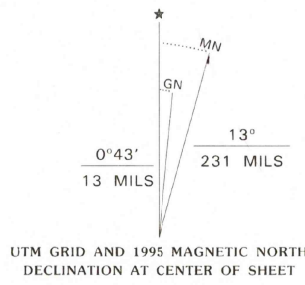
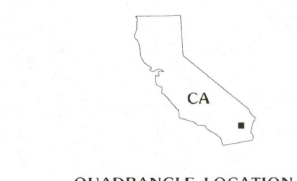


Produced by the United States Geological Survey
Control by USGS, NOS/NOAA, USCE and USBR
Compiled from imagery dated 1953. Revised from imagery dated 1992. PLSS and survey control current as of 1956. Map edited 1995. Contours and land elevations have not been revised and may conflict with other content.
North American Datum of 1927 (NAD 27). Projection and blue 1000-meter ticks: Universal Transverse Mercator, zone 11 10 000-foot ticks: California Coordinate System, zone 6 North American Datum of 1983 (NAD 83) is shown by dashed corner ticks. The values of the shift between NAD 27 and NAD 83 for 7.5-minute intersections are obtainable from National Geographic Survey NADCON software.
There may be private inholdings within the boundaries of the National or State reservations shown on this map.



CONTOUR INTERVAL 40 FEET
SUPPLEMENTARY CONTOUR INTERVAL 10 FEET
NATIONAL GEODETIC VERTICAL DATUM OF 1929
TO CONVERT FEET TO METERS MULTIPLY BY 0.3048
TO CONVERT METERS TO FEET MULTIPLY BY 3.2808

THIS MAP COMPLIES WITH NATIONAL MAP ACCURACY STANDARDS
FOR SALE BY U.S. GEOLOGICAL SURVEY
P.O. BOX 25286, DENVER, COLORADO 80225
A FOLDER DESCRIBING TOPOGRAPHIC MAPS AND SYMBOLS IS AVAILABLE ON REQUEST



1	2	3
4	5	6
7	8	9

- 1 Orocoipa Canyon
- 2 Red Canyon
- 3 East of Red Canyon
- 4 Durmid NE
- 5 Frink NE
- 6 Durmid SE
- 7 Frink SE
- 8 Wister

ROAD CLASSIFICATION

- Primary highway hard surface
- Secondary highway hard surface
- Light-duty road, hard or improved surface
- Unimproved road
- Interstate Route
- U.S. Route
- State Route

RECEIVED
JUN 30 2001

FRINK NW, CA
33115-D6-TF-024
1992

HISTORICAL MAP ARCHIVES

DMA 2850 1 NW-SERIES V895

