

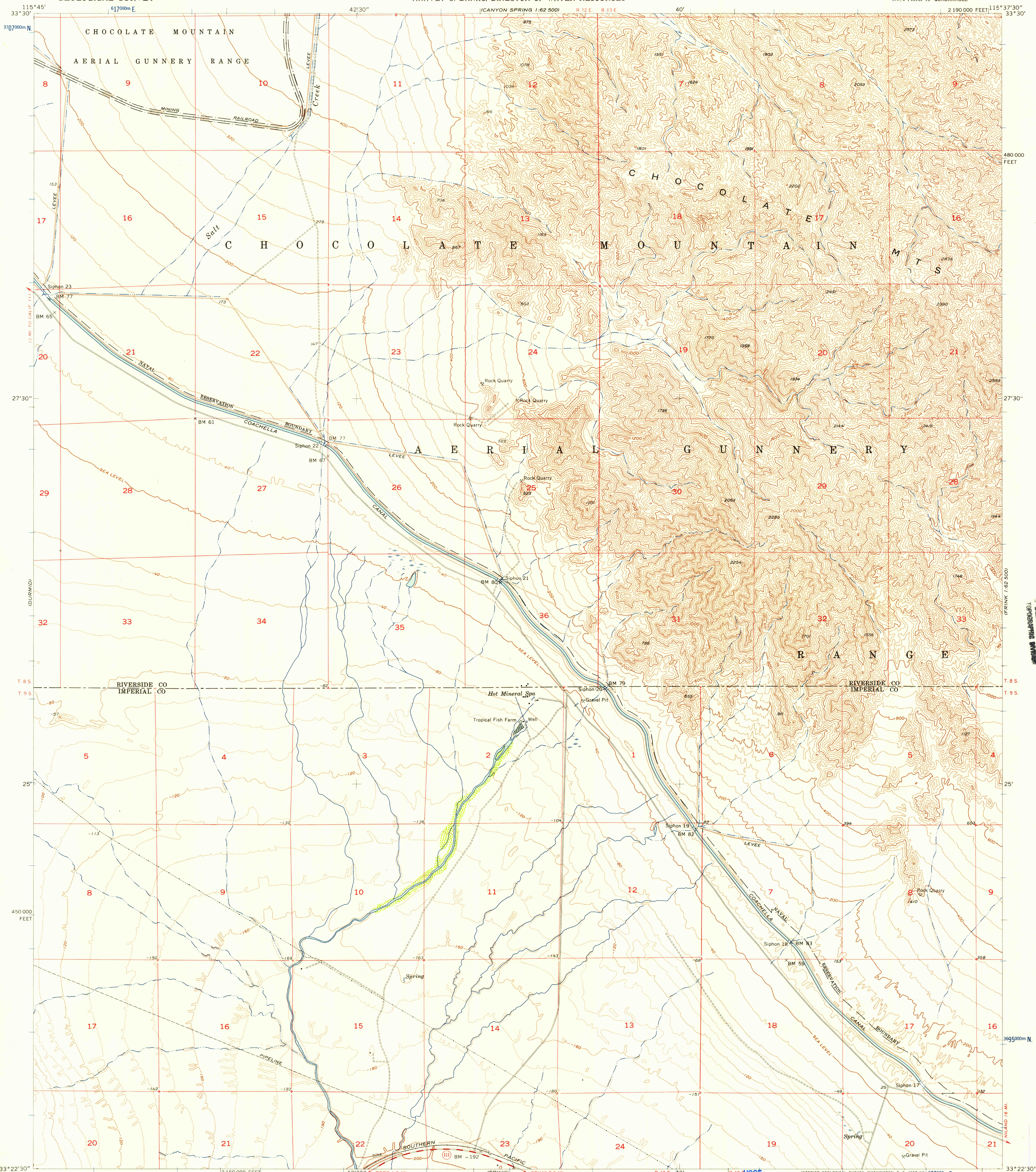
OTTONWOOD SPRING  
1:62,500

CANYON SPRING  
1:62,500

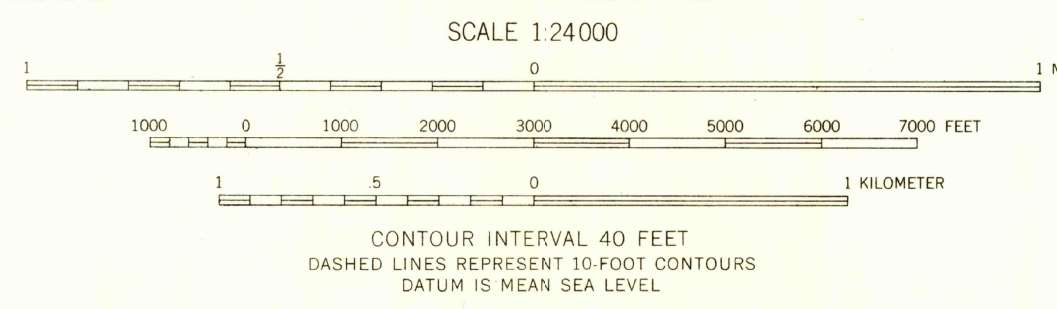
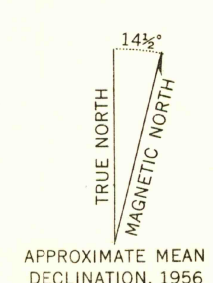
UNITED STATES  
DEPARTMENT OF THE INTERIOR  
GEOLOGICAL SURVEY

STATE OF CALIFORNIA  
GOODWIN J. KNIGHT, GOVERNOR  
HARVEY O. BANKS, DIRECTOR OF WATER RESOURCES

FRINK NW QUADRANGLE  
CALIFORNIA  
7.5 MINUTE SERIES (TOPOGRAPHIC)  
NW/4 FRINK 15' QUADRANGLE



Mapped, edited, and published by the Geological Survey  
Control by USC&GS, USCE, and USBR  
Topography from planetable surveys by USBR 1937-38 and USGS 1956  
and by multiplex methods from aerial photographs taken 1953  
Polyconic projection. 1927 North American datum  
10,000-foot grid based on California coordinate system, zone 6  
1000-meter Universal Transverse Mercator grid ticks,  
zone 11, shown in blue  
Dashed land lines indicate approximate locations



U.S.G.S.  
Historical File  
Topographic Division

ROAD CLASSIFICATION  
Medium-duty ——— Light-duty ———  
Unimproved dirt - - - - -  
State Route ○



U.S.G.S.  
FILE COPY  
TOPOGRAPHIC DIVISION

FRINK NW, CALIF.  
NW/4 FRINK 15' QUADRANGLE  
N3322.5-W11537.5/7.5

THIS MAP COMPLIES WITH NATIONAL MAP ACCURACY STANDARDS  
FOR SALE BY U. S. GEOLOGICAL SURVEY, DENVER 2, COLORADO OR WASHINGTON 25, D. C.  
A FOLDER DESCRIBING TOPOGRAPHIC MAPS AND SYMBOLS IS AVAILABLE ON REQUEST

1956

SEP 23 1957  
2580