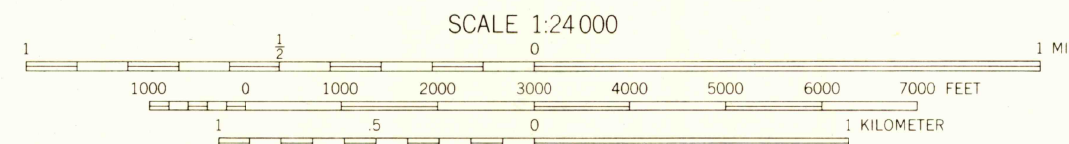
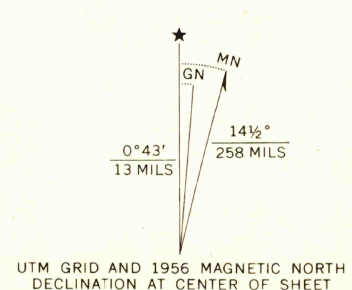


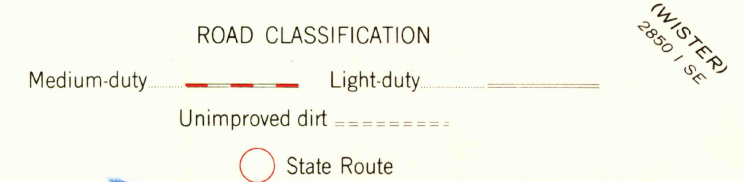
Mapped, edited, and published by the Geological Survey

Control by USC&GS, USCE, and USBR  
Topography from planetable surveys by USBR 1937-38 and USGS 1956  
and by multiplex methods from aerial photographs taken 1953

Polyconic projection. 1927 North American datum  
10,000-foot grid based on California coordinate system, zone 6  
1000-meter Universal Transverse Mercator grid ticks,  
zone 11, shown in blue  
Dashed land lines indicate approximate locations



CONTOUR INTERVAL 40 FEET  
DASHED LINES REPRESENT 10-FOOT CONTOURS  
DATUM IS MEAN SEA LEVEL



USGS  
Historical File  
Topographic Division  
FILE COPY  
TOPOGRAPHIC DIVISION

FRINK NW, CALIF.  
NW/4 FRINK 15' QUADRANGLE  
N3322.5-W11537.5/7.5

1956

AMS 2850 1 NW-SERIES V895

THIS MAP COMPLIES WITH NATIONAL MAP ACCURACY STANDARDS  
FOR SALE BY U. S. GEOLOGICAL SURVEY, DENVER, COLORADO 80225 OR WASHINGTON, D. C. 20242  
A FOLDER DESCRIBING TOPOGRAPHIC MAPS AND SYMBOLS IS AVAILABLE ON REQUEST

JUL 6 1965  
2655