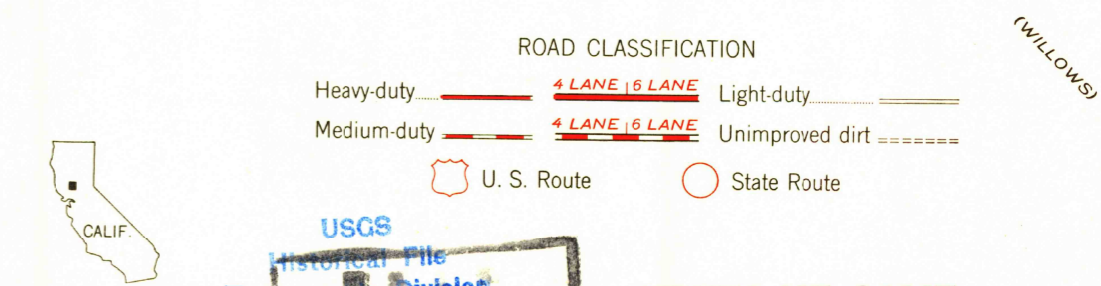
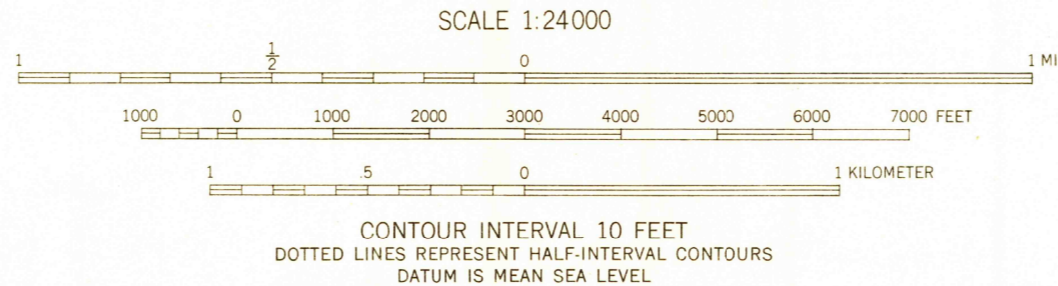
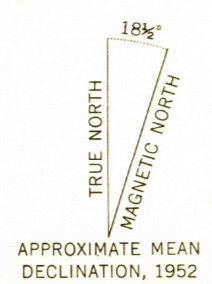




U.S.G.S.
FILE COPY
Inspection and Filing


U.S.G.S.
FILE COPY
Inspection and Filing

Mapped, edited, and published by the Geological Survey
Control by USGS and USC&GS
Mapped 1904, remapped 1952
Topography from aerial photographs by Kelsh plotter methods
and by plane-table surveys 1952. Aerial photographs taken 1947
Polyconic projection. 1927 North American datum
10,000-foot grid based on California coordinate system, zone 2
Dashed land lines indicate approximate locations



CONTOUR INTERVAL 10 FEET
DOTTED LINES REPRESENT HALF-INTERVAL CONTOURS
DATUM IS MEAN SEA LEVEL

THIS MAP COMPLIES WITH NATIONAL MAP ACCURACY STANDARDS
FOR SALE BY U. S. GEOLOGICAL SURVEY, FEDERAL CENTER, DENVER, COLORADO OR WASHINGTON 25, D. C.
A FOLDER DESCRIBING TOPOGRAPHIC MAPS AND SYMBOLS IS AVAILABLE ON REQUEST



FRUTO NE, CALIF.
NE/4 FRUTO 15' QUADRANGLE
N 3937.5-W 12215/7.5

1952
NAME CHANGED FROM WALKER CREEK (1:31680)
3205