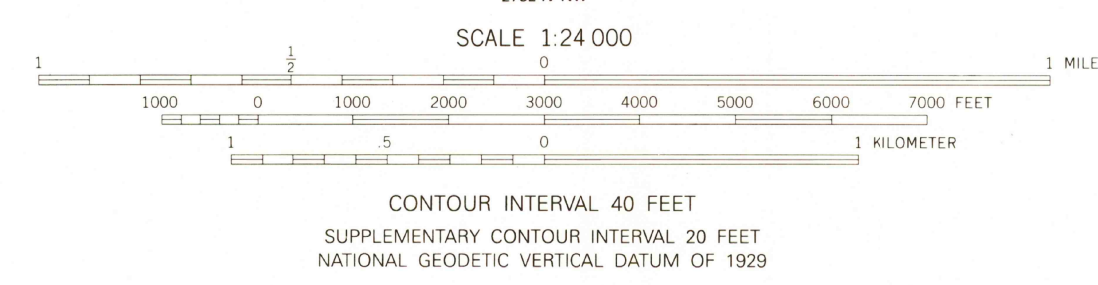
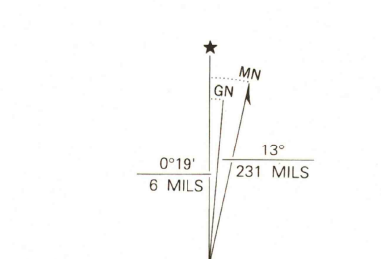



Produced by the United States Geological Survey  
in cooperation with California  
Department of Water Resources  
Control by USGS and NOS/NOAA  
Compiled from aerial photographs taken 1952. Field checked 1954  
North American Datum of 1927 (NAD 27). Projection and  
10000-foot grid ticks: California Coordinate System, zone 5  
(Lambert Conformal Conic). 1000-meter Universal Transverse  
Mercator grid ticks, zone 11, shown in blue  
The difference between NAD 27 and North American Datum of  
1983 (NAD 83) for 7.5 minute intersections is given in USGS  
Bulletin 1875. The NAD 83 is shown by dashed corner ticks  
There may be private inholdings within the boundaries of the  
National or State reservations shown on this map  
Photorevised from 1991 source; no major culture or  
drainage changes observed. Boundaries and names  
verified 1993



THIS MAP COMPLIES WITH NATIONAL MAP ACCURACY STANDARDS  
FOR SALE BY U.S. GEOLOGICAL SURVEY  
DENVER, COLORADO 80225, OR RESTON, VIRGINIA 22092  
A FOLDER DESCRIBING TOPOGRAPHIC MAPS AND SYMBOLS IS AVAILABLE ON REQUEST



ROAD CLASSIFICATION	
Primary highway, hard surface	Light-duty road, hard or improved surface
Secondary highway, hard surface	Unimproved road
Interstate Route	U. S. Route
	State Route



GALWAY LAKE, CALIF.  
34116-E4-TF-024  
1954  
MINOR REVISION 1993  
DMA 2753 III SW-SERIES V895