

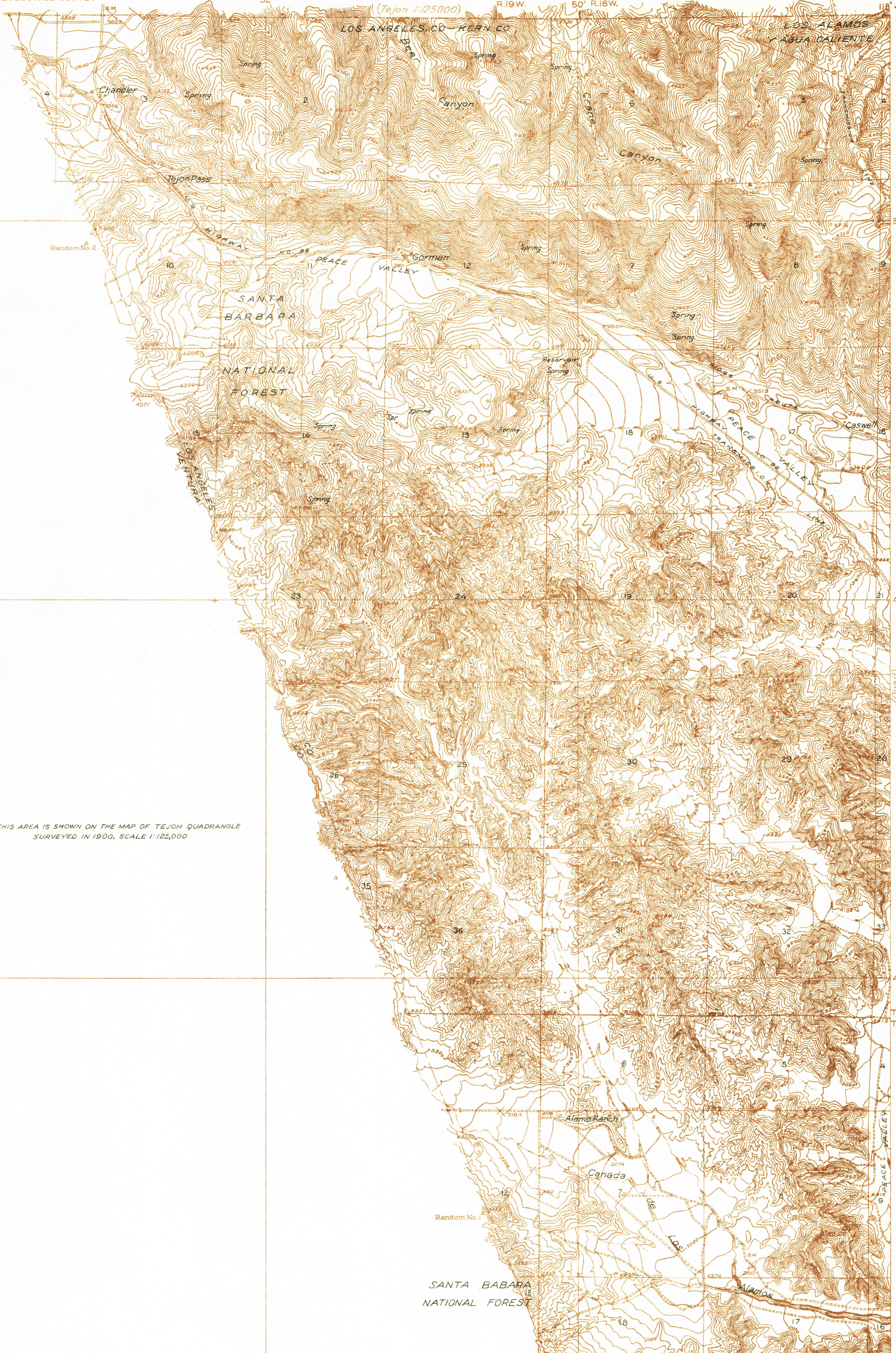
LOS ANGELES COUNTY, CALIFORNIA  
BOARD OF SUPERVISORS  
JOHN R. QUINN, CHAIRMAN  
J. E. ROCKHOLD, COUNTY SURVEYOR

CALIFORNIA  
(LOS ANGELES COUNTY)  
GORMAN, QUADRANGLE


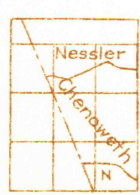
Advance sheet.  
Subject to correction.

(Tejon 725000)  
118° 54'  
34° 46'  
46'  
44'  
34° 42'  
118° 54'

(Tejon 725000)  
118° 48'  
34° 46'  
46'  
44'  
34° 42'  
118° 48'



THIS AREA IS SHOWN ON THE MAP OF TEJON QUADRANGLE  
SURVEYED IN 1900, SCALE 1:125,000



Contour interval 25 feet  
Datum is mean sea level

USGS  
Historical File  
Topographic Division

APPROXIMATE MEAN  
DECLINATION, 1933

GORMAN, CALIF.

H. H. Hodgeson, Division Engineer  
Topography by W. R. Chenoweth  
and C. W. H. Nessler  
Control by U. S. Geological Survey  
Surveyed in 1932 and 1933