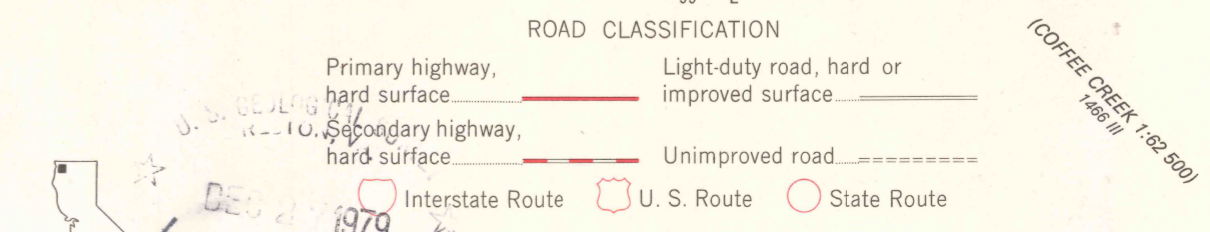
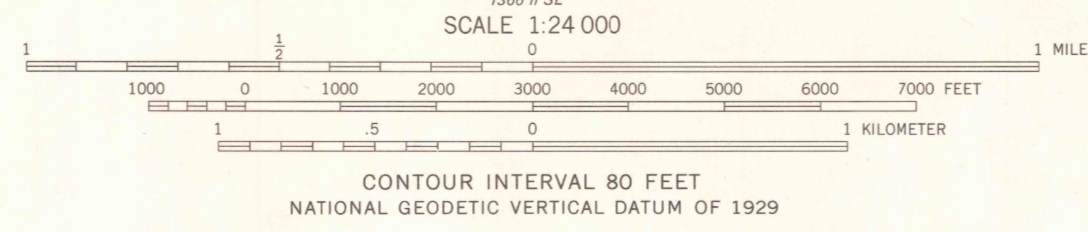
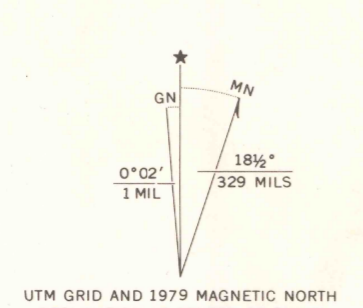




Mapped, edited, and published by the Geological Survey Control by USGS and NOS/NOAA Topography by photogrammetric methods from aerial photographs taken 1973. Field checked 1974. Map edited 1979 Projection and 10,000-foot grid ticks: California coordinate system, zone 1 (Lambert conformal conic) 1000-meter Universal Transverse Mercator grid ticks, zone 10, shown in blue. 1927 North American datum To place on the predicted North American Datum 1983 move the projection lines 19 meters north and 95 meters east as shown by dashed corner ticks Land lines are omitted because of insufficient data There may be private inholdings within the boundaries of the National or State reservations shown on this map



LIBRARY 1979 GRASSHOPPER RIDGE, CALIF. NE/4 CECILVILLE 15' QUADRANGLE N4107.5--W123007.5

FOR SALE BY U. S. GEOLOGICAL SURVEY, DENVER, COLORADO 80225, OR RESTON, VIRGINIA 22092 A FOLDER DESCRIBING TOPOGRAPHIC MAPS AND SYMBOLS IS AVAILABLE ON REQUEST