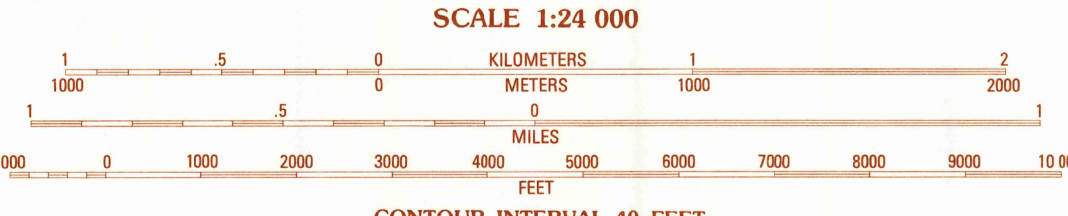


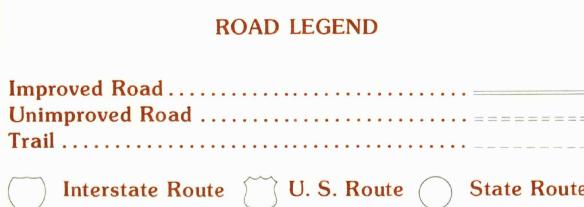
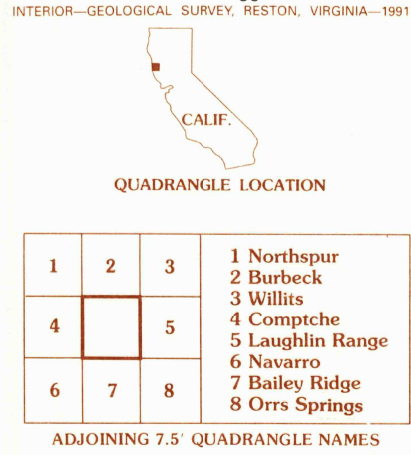


PRODUCED BY THE UNITED STATES GEOLOGICAL SURVEY
CONTROL BY.....USGS, NOS/NOAA AND USCE
COMPILED FROM AERIAL PHOTOGRAPHS TAKEN.....1957
REVISED FROM AERIAL PHOTOGRAPHS TAKEN.....1965
FIELD CHECKED.....1986. MAP EDITED.....1991
PROJECTION.....LAMBERT CONFORMAL CONIC
GRID: 1000-METER UNIVERSAL TRANSVERSE MERCATOR.....ZONE 10
10,000-FOOT STATE GRID TICKS.....CALIFORNIA, ZONE 2
UTM GRID DECLINATION.....0°17' WEST
1991 MAGNETIC NORTH DECLINATION.....16°30' EAST
VERTICAL DATUM.....NATIONAL GEODETIC VERTICAL DATUM OF 1999
HORIZONTAL DATUM.....1927 NORTH AMERICAN DATUM
To place on the predicted North American Datum of 1983,
move the projection lines as shown by dashed corner ticks
(18 meters north and 96 meters east)
There may be private inholdings within the boundaries of any
Federal or State reservations shown on this map
No distinction made between houses, barns, and other buildings

PROVISIONAL MAP
Produced from original
manuscript drawings. Infor-
mation shown as of date of
field check. T



FOR SALE BY U.S. GEOLOGICAL SURVEY
DENVER, COLORADO 80225, OR RESTON, VIRGINIA 22092



GREENOUGH RIDGE, CALIFORNIA
PROVISIONAL EDITION 1991

39123-C4-TF-024