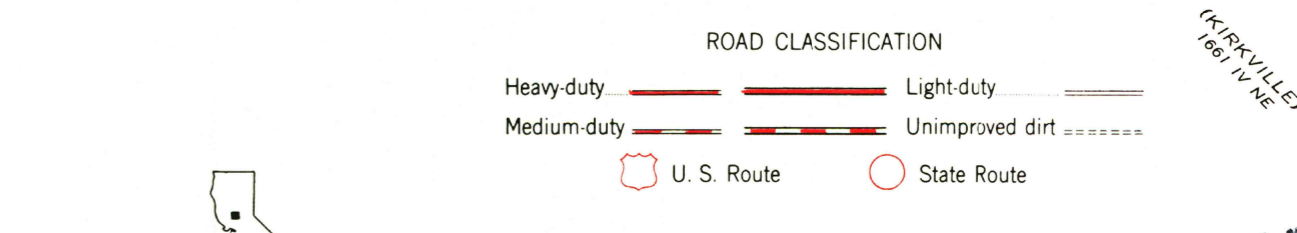

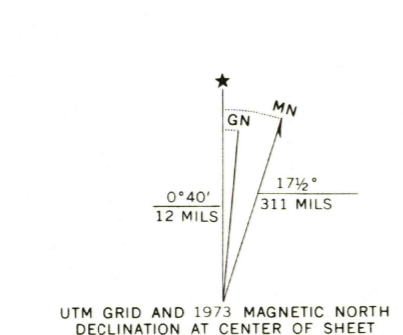


Mapped, edited, and published by the Geological Survey
Control by USGS, USC&GS, and USCE
Culture and drainage from photo mosaic by USBR
Aerial photographs taken 1949
Topography from plane-table surveys by USGS 1954
Polyconic projection. 1927 North American datum
10,000-foot grid based on California coordinate system, zone 2
Dashed land lines indicate approximate locations
Jimeno land grant boundary which follows west bank of the Sacramento River is not shown
1000-meter Universal Transverse Mercator grid ticks, zone 10, shown in blue



THIS MAP COMPLIES WITH NATIONAL MAP ACCURACY STANDARDS
FOR SALE BY U.S. GEOLOGICAL SURVEY, DENVER, COLORADO 80225, OR RESTON, VIRGINIA 22092
A FOLDER DESCRIBING TOPOGRAPHIC MAPS AND SYMBOLS IS AVAILABLE ON REQUEST

QUADRANGLE LOCATION
Revisions shown in purple and recompilation of woodland areas compiled in cooperation with California Department of Water Resources from aerial photographs taken 1973. This information not field checked

USGS
Historical File
Topographic Division
GRIMES, CALIF.
SW/4 SUTTER BUTTES 15' QUADRANGLE
N3900-W12152.5/7.5
1954
PHOTOREVISED 1973
AMS 1662 III SW-SERIES V895

JAN 6 1975

3500