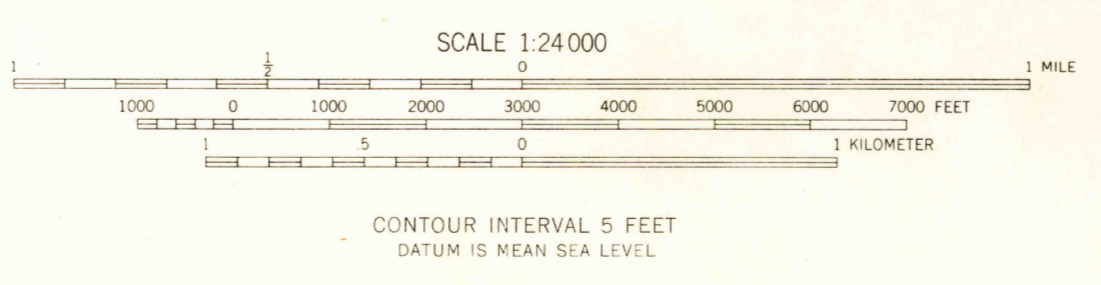
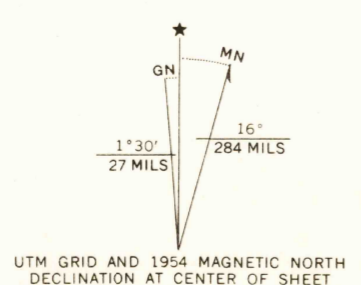



Mapped, edited, and published by the Geological Survey
Control by USC&GS
Topography from planetable surveys 1926
Culture and drainage revised from aerial photographs taken 1950
Field check and partial contour revision 1954
Polyconic projection, 1927 North American datum
10,000-foot grids based on California coordinate system, zones 4 and 5
Dotted land lines were established by private survey
This map lies within a subsidence area
Contouring not corrected to later vertical control adjustment
1000-meter Universal Transverse Mercator grid ticks,
zone 11, shown in blue



USGS
Historical File
Topographic Division

ROAD CLASSIFICATION

Heavy-duty	Light-duty
Medium-duty	Unimproved dirt
U.S. Route	State Route



FOR SALE BY U.S. GEOLOGICAL SURVEY, DENVER, COLORADO 80225 OR WASHINGTON, D. C. 20242
A FOLDER DESCRIBING TOPOGRAPHIC MAPS AND SYMBOLS IS AVAILABLE ON REQUEST