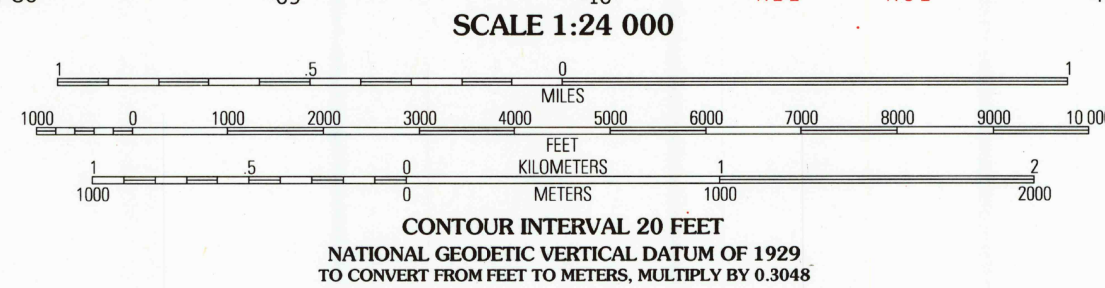
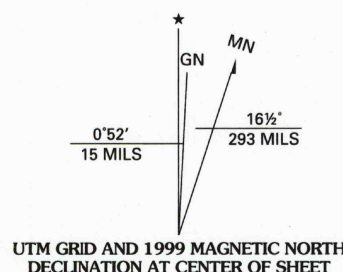


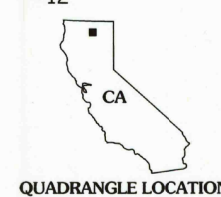
Produced by the United States Geological Survey 1990  
Revision within and adjacent to National Forest System lands  
by USDA Forest Service 1998

Topography compiled 1956. Planimetry derived from imagery  
taken 1997 and other sources. Public Land Survey System and survey  
control current as of 2001. Boundaries current as of 2001.  
North American Datum of 1927 (NAD 27). Projection and 10 000-foot ticks:  
California coordinate system, zone 1 (Lambert conformal conic)  
Blue 1000-meter Universal Transverse Mercator ticks, zone 10  
North American Datum of 1983 (NAD 83) is shown by dashed corner ticks  
The values of the shift between NAD 27 and NAD 83 for 7.5-minute  
intersections are obtainable from National Geodetic Survey NADCON software  
Blue 1000-meter Universal Transverse Mercator ticks, zone 10  
Non-National Forest System lands within the National Forest  
Inholdings may exist in other National or State reservations

This map is not a legal land line or ownership document. Public lands  
are subject to change and leasing, and may have access restrictions; check  
with local offices. Obtain permission before entering private lands  
Protracted Blocks (PB) are unsurveyed land of uncertain acreage



THIS MAP COMPLIES WITH NATIONAL MAP ACCURACY STANDARDS  
FOR SALE BY U.S. GEOLOGICAL SURVEY, P.O. BOX 25286, DENVER, COLORADO 80225  
A FOLDER DESCRIBING TOPOGRAPHIC MAPS AND SYMBOLS IS AVAILABLE ON REQUEST



QUADRANGLE LOCATION


1	2	3	1 Horse Peak
4	5	2 Snag Hill	3 Porcupine Butte
6	7	4 Barle	5 Indian Spring Mountain
		6 Dead Horse Summit	7 Pondosa
		8 East of Pondosa	

ADJOINING 7.5 QUADRANGLES

Interstate	.....	.....	Primary highway	.....
U. S.	.....	.....	Secondary highway	.....
State	.....	.....	Light-duty road	.....
County	.....	.....	Composition: Unspecified	.....
National Forest, suitable for passenger cars	.....	.....	Paved	.....
National Forest, suitable for high clearance vehicles	.....	.....	Gravel	.....
National Forest Trail	.....	.....	Dirt	.....
			Unimproved: 4 wheel drive	.....
			Trail	.....
			Gate; Barrier	.....

**HAMBONE, CA**  
1998

41121-C6-TF-024  
NIMA 16661 SW-SERIES V895



ISBN 0-607-95433-7  
9 780607 954337