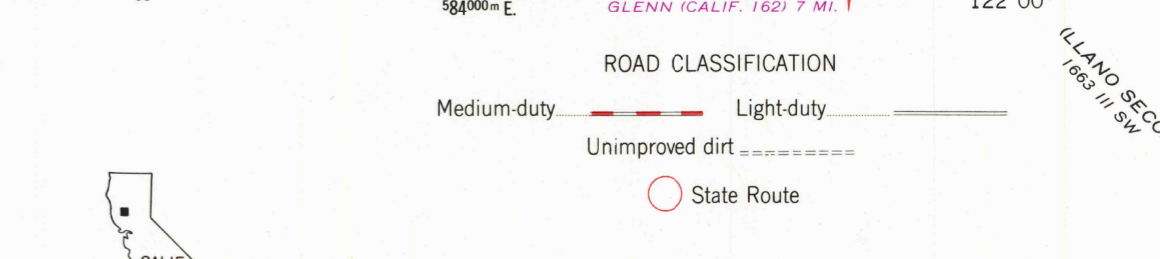
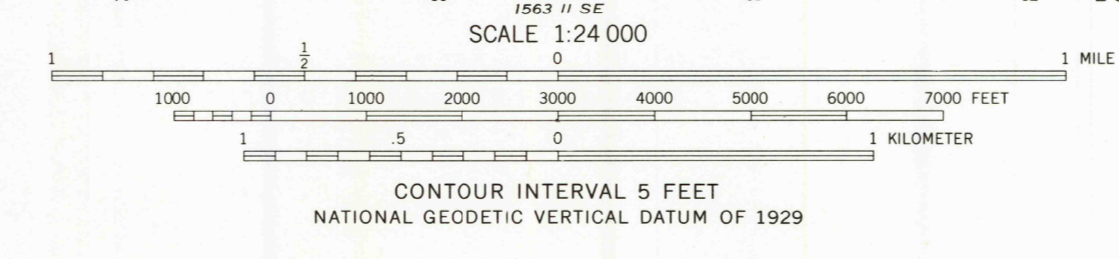
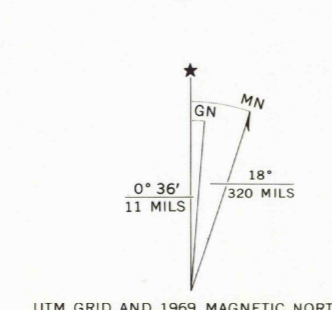


Mapped, edited, and published by the Geological Survey
Control by USGS, and USC&GS
Culture and drainage by multiplex methods
from aerial photographs taken 1947
Topography by plane-table methods 1949
Polyconic projection. 1927 North American datum
10,000-foot grid based on California coordinate system, zone 2
1000-meter Universal Transverse Mercator grid ticks,
zone 10, shown in blue
Dotted land lines established by private survey
Revisions shown in purple and recomputation of
woodland areas compiled in cooperation with
California Department of Water Resources from
aerial photographs taken 1969. This information
not field checked



THIS MAP COMPLIES WITH NATIONAL MAP ACCURACY STANDARDS
FOR SALE BY U. S. GEOLOGICAL SURVEY, DENVER, COLORADO 80225, OR RESTON, VIRGINIA 22092
A FOLDER DESCRIBING TOPOGRAPHIC MAPS AND SYMBOLS IS AVAILABLE ON REQUEST

HAMILTON CITY, CALIF.
N3937.5-W12200/7.5

1949
PHOTOREVISED 1969
DMA 1563 II NE—SERIES 7895