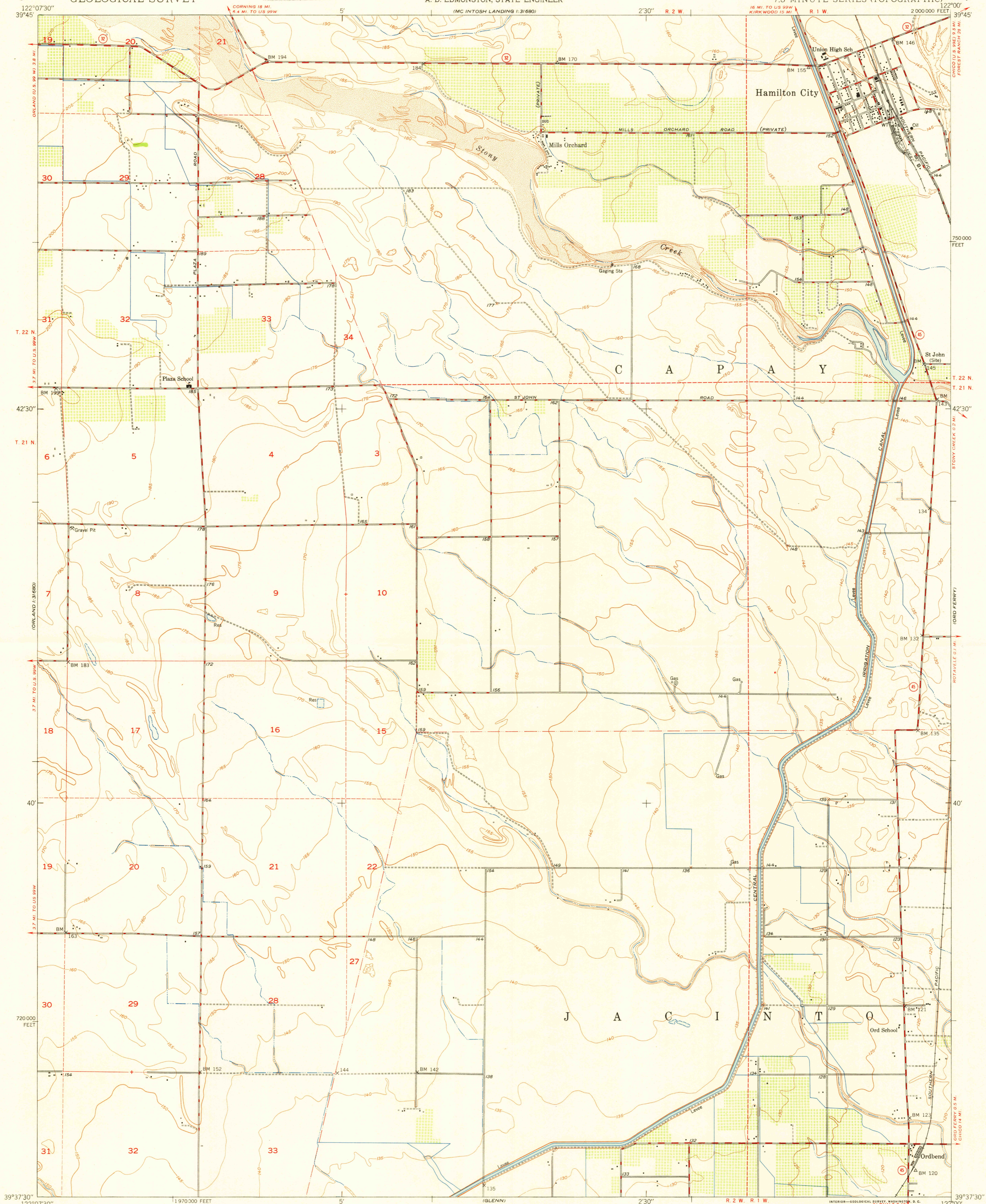


UNITED STATES  
DEPARTMENT OF THE INTERIOR  
GEOLOGICAL SURVEY

U. S. G. S.  
FILE COPY  
Inspection and Editing

STATE OF CALIFORNIA  
EARL WARREN, GOVERNOR  
C. H. PURCELL, DIRECTOR OF PUBLIC WORKS  
A. D. EDMONSTON, STATE ENGINEER

HAMILTON CITY QUADRANGLE  
CALIFORNIA-GLENN CO.  
7.5 MINUTE SERIES (TOPOGRAPHIC)



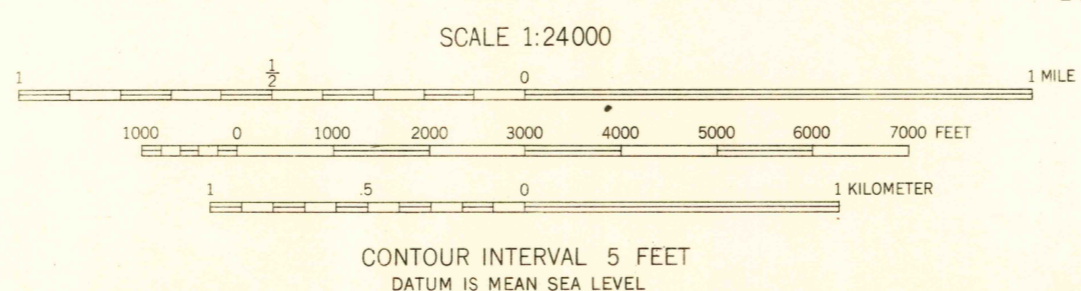
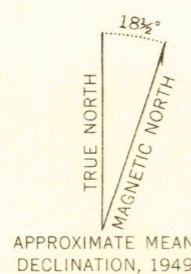
Maped, edited, and published by the Geological Survey

Control by USGS and USC&GS

Culture and drainage by multiplex methods  
from aerial photographs taken 1947  
Topography by plane-table methods 1949

Polyconic projection. 1927 North American datum  
10,000-foot grid based on California coordinate system,  
zone 2

Dashed land lines indicate approximate location



USGS  
Historical File  
Topographic Division

ROAD CLASSIFICATION  
HARD-SURFACE ALL WEATHER ROADS DRY WEATHER ROADS  
Heavy-duty 4 LANE 6 LANE Improved dirt 4 LANE 6 LANE  
Medium-duty 4 LANE 6 LANE Unimproved dirt 4 LANE 6 LANE  
Loose-surface, graded, or narrow hard-surface 4 LANE 6 LANE  
U. S. Route State Route

U. S. G. S.  
FILE COPY  
Inspection and Editing

HAMILTON CITY, CALIF.  
N 3937.5-W 12200/7.5

EDITION OF 1950

THIS MAP COMPLIES WITH NATIONAL MAP ACCURACY STANDARDS  
FOR SALE BY U. S. GEOLOGICAL SURVEY, FEDERAL CENTER, DENVER, COLORADO OR WASHINGTON 25, D. C.  
A FOLDER DESCRIBING TOPOGRAPHIC MAPS AND SYMBOLS IS AVAILABLE ON REQUEST

U.S.G.S.  
FILE COPY  
TOPOGRAPHIC DIVISION  
NAME CHANGED FROM HAMILTON (1:31680)  
SEP 21 1950  
2100