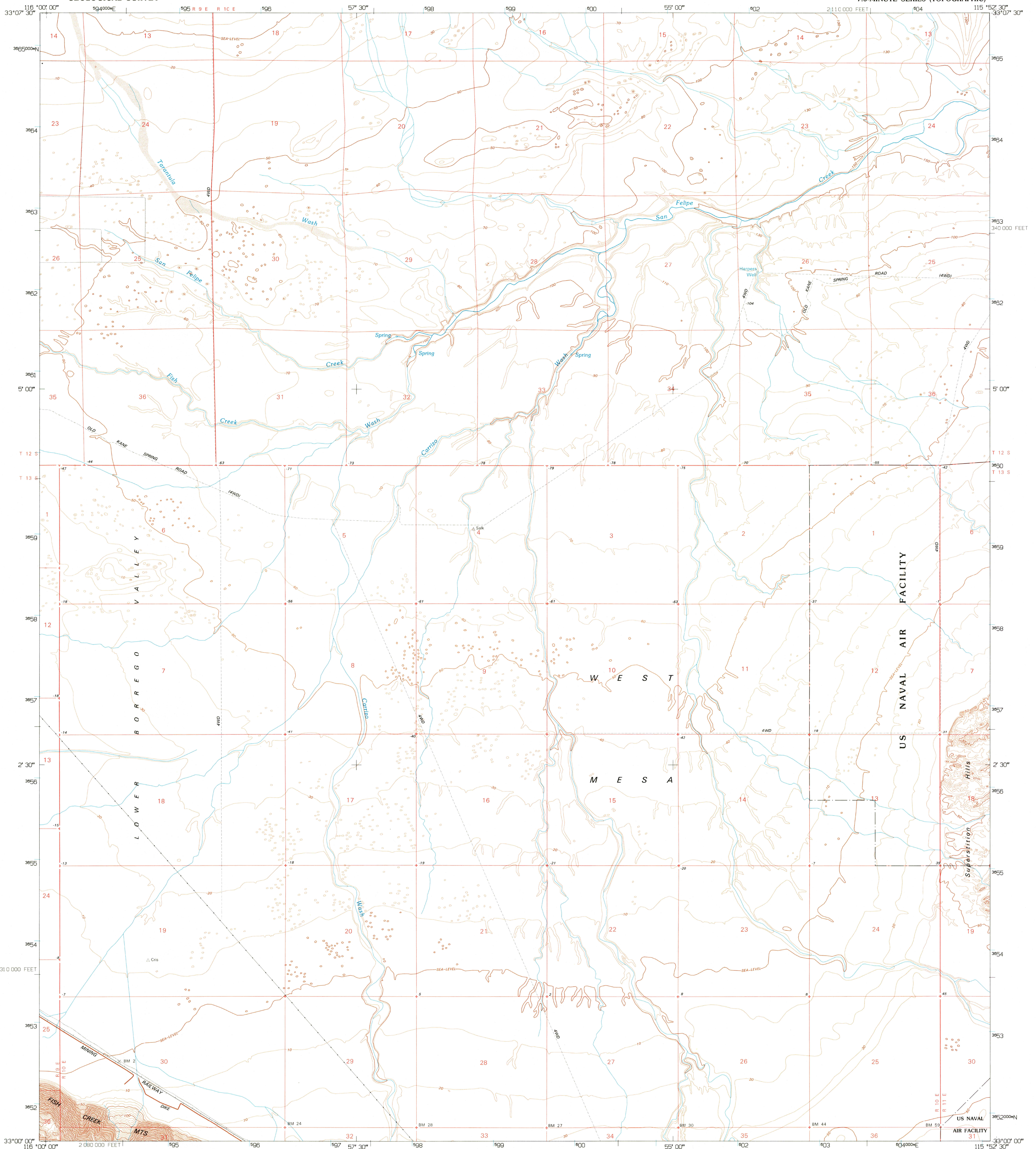


UNITED STATES
DEPARTMENT OF THE INTERIOR
GEOLOGICAL SURVEY

HARPERS WELL QUADRANGLE
CALIFORNIA-IMPERIAL CO.
7.5-MINUTE SERIES (TOPOGRAPHIC)



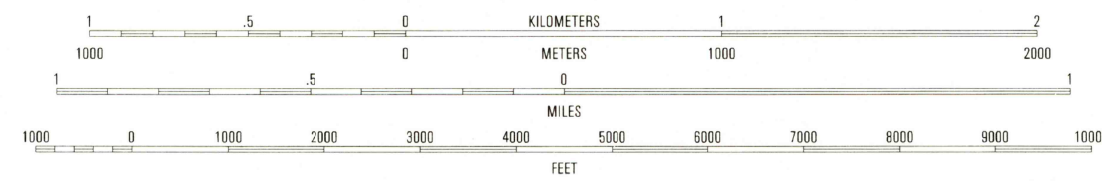
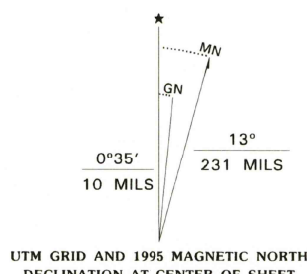
Produced by the United States Geological Survey
Control by USGS, NOS/NOAA and USCE

Compiled from imagery dated 1953. Revised from imagery dated 1992. PLUS and survey control current as of 1996. Map edited 1995. Contours and land elevations have not been revised and may conflict with other content.

North American Datum of 1927 (NAD 27). Projection and blue 1000-meter ticks: Universal Transverse Mercator, zone 11 10 000-foot ticks: California Coordinate System, zone 6


North American Datum of 1983 (NAD 83) is shown by dashed corner ticks. The values of the shift between NAD 27 and NAD 83 for 7.5-minute intersections are obtainable from National Geodetic Survey NADCON software.

There may be private inholdings within the boundaries of the National or State reservations shown on this map.



CONTOUR INTERVAL 10 FEET
NATIONAL GEODETIC VERTICAL DATUM OF 1929
TO CONVERT FEET TO METERS MULTIPLY BY 0.3048
TO CONVERT METERS TO FEET MULTIPLY BY 3.2808

THIS MAP COMPLIES WITH NATIONAL MAP ACCURACY STANDARDS
FOR SALE BY U.S. GEOLOGICAL SURVEY
DENVER, COLORADO 80225, OR RESTON, VIRGINIA 22092



QUADRANGLE LOCATION

1	2	3
4	5	6
7	8	

- 1 Shell Reef
- 2 Kane Spring NW
- 3 Kane Spring NE
- 4 Borrego Mountain SE
- 5 Kane Spring
- 6 Carrizo Mountain NE
- 7 Plaster City NW
- 8 Supersition Mountain

ADJOINING 7.5' QUADRANGLE NAMES

ROAD CLASSIFICATION
 Primary highway: hard surface (solid line), improved surface (dashed line)
 Secondary highway: hard surface (dotted line), unimproved road (dashed line)
 Light-duty road, hard or improved surface (dotted line)
 Interstate Route (thick red line with shield), U.S. Route (red line with shield), State Route (red line with shield)

HARPERS WELL, CA
3115-A8-TF-024

1992

DMA 2850 III SW-SERIES V895

