

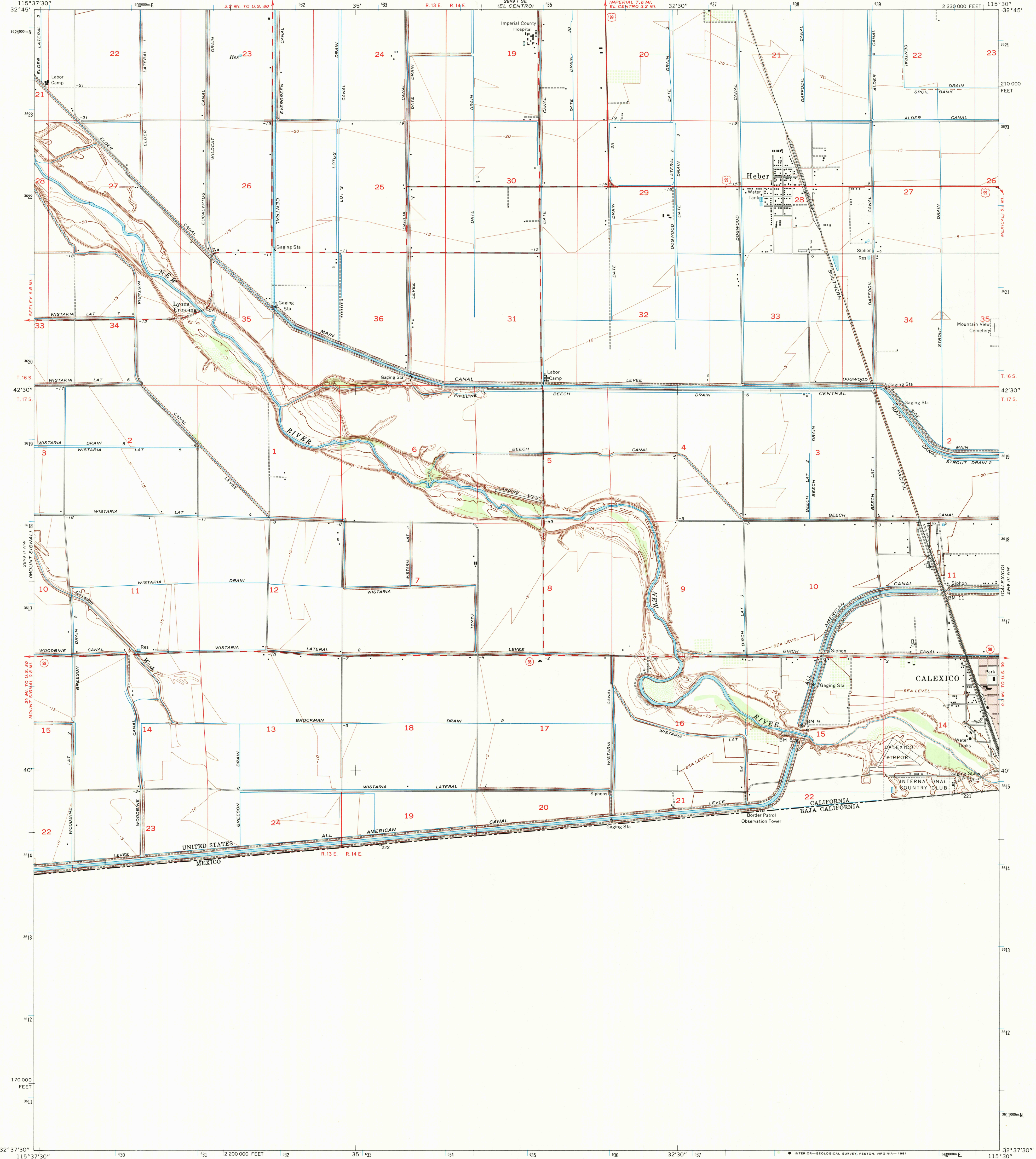
32°45' 115°37'30" (GEELEY)

UNITED STATES  
DEPARTMENT OF THE INTERIOR  
GEOLOGICAL SURVEY

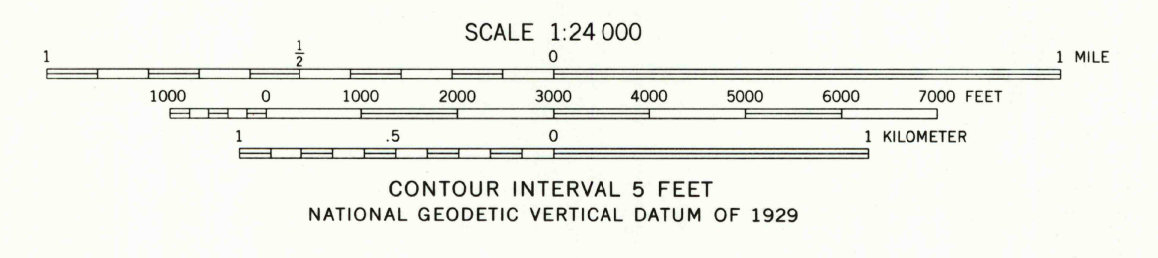
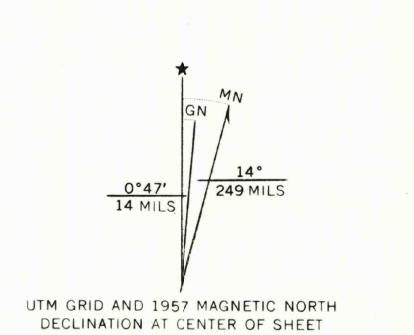
STATE OF CALIFORNIA  
DEPARTMENT OF WATER RESOURCES

HEBER QUADRANGLE  
CALIFORNIA-IMPERIAL CO.  
7.5 MINUTE SERIES (TOPOGRAPHIC)

32°45' 115°37'30" (POWELL WEST)



Mapped, edited, and published by the Geological Survey  
Control by USGS, USC&GS, and USBR  
Topography from aerial photographs by Wild A-B plotter  
and by planetable surveys 1957. Aerial photographs taken 1953  
Polyconic projection. 1927 North American datum  
10,000-foot grid based on California coordinate system,  
zone 6  
1000-meter Universal Transverse Mercator grid ticks,  
zone 11, shown in blue  
To place on the predicted North American Datum 1983  
move the projection lines 4 meters south and  
76 meters east as shown by dashed corner ticks  
Red tint indicates areas in which only landmark buildings are shown



ROAD CLASSIFICATION  
Heavy-duty ——— Light-duty ———  
Medium-duty ——— Unimproved dirt - - - - -  
U.S. Route (red circle) State Route (black circle)

HEBER, CALIF.  
NE/4 HEBER 15' QUADRANGLE  
N3237.5—W11530/7.5  
1957  
PHOTOINSPECTED 1976  
DMA 2849 II NE—SERIES V895

Map photoinspected 1976  
No major culture or drainage changes observed

THIS MAP COMPLIES WITH NATIONAL MAP ACCURACY STANDARDS  
FOR SALE BY U. S. GEOLOGICAL SURVEY, DENVER, COLORADO 80225, OR RESTON, VIRGINIA 22092  
A FOLDER DESCRIBING TOPOGRAPHIC MAPS AND SYMBOLS IS AVAILABLE ON REQUEST