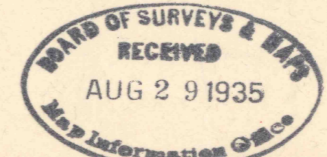
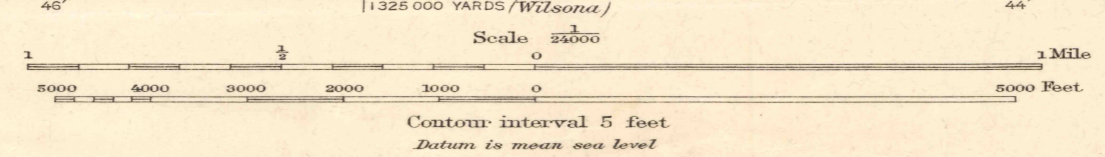
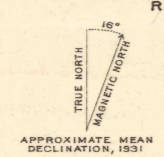


Topography by R.G. Stevenson
Control by U.S. Geological Survey
Surveyed in 1931



Blyconic projection, North American datum
5000 yard grid based upon U.S. zone system G
HARD IMPROVED SURFACED ROADS
OTHER MAIN TRAVELED ROADS
INFORMATION FURNISHED BY LOS ANGELES COUNTY, 1934
HI VISTA, CALIF.
Edition of 1935