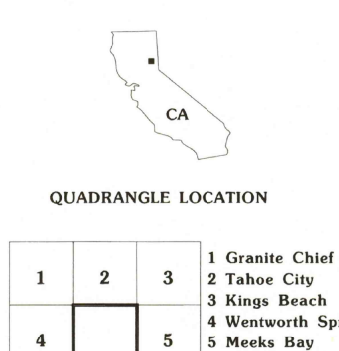
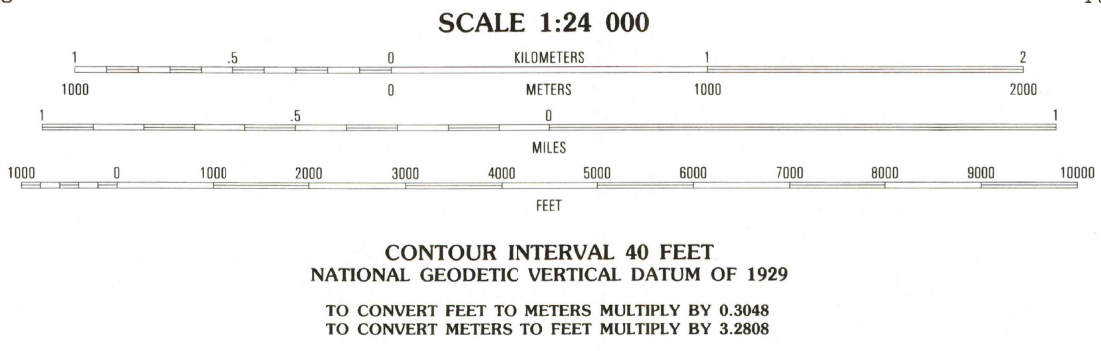
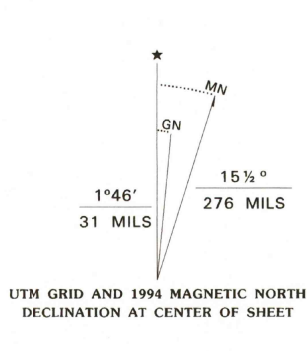




Produced by the United States Geological Survey
Control by USGS and NOS/NOAA
Compiled from imagery dated 1953. Revised from imagery dated 1992
PLSS current as of 1950. Survey control current as of 1955
Map edited 1994. Contours and land elevations have not been revised
and may conflict with other content
North American Datum of 1927 (NAD 27). Projection and blue
1000-meter Universal Transverse Mercator grid ticks, zone 10
10,000-foot ticks: California Coordinate System, zone 2
North American Datum of 1983 (NAD 83) is shown by dashed corner
ticks. The values of the shift between NAD 27 and NAD 83 for
7.5-minute intersections are obtainable from National Geodetic Survey
NADCON software
There may be private inholdings within the boundaries of the
National or State reservations shown on this map




ROAD CLASSIFICATION

| | |
|-------------------|---|
| Primary highway | Light-duty road, hard or improved surface |
| Secondary highway | Unimproved road |
| Interstate Route | U.S. Route |
| State Route | |

QUADRANGLE LOCATION

| | | | |
|---|---|---|---------------------|
| 1 | 2 | 3 | 1 Granite Chief |
| 4 | 5 | 6 | 2 Tahoe City |
| 7 | 8 | 9 | 3 Kings Beach |
| | | | 4 Wentworth Springs |
| | | | 5 Meeks Bay |
| | | | 6 Loon Lake |
| | | | 7 Rockbound Valley |
| | | | 8 Emerald Bay |



HOMWOOD, CA
39120-A2-TF-024
1992

DMA 1962 II SW-SERIES V895

THIS MAP COMPLIES WITH NATIONAL MAP ACCURACY STANDARDS
FOR SALE BY U.S. GEOLOGICAL SURVEY
DENVER, COLORADO 80225, OR RESTON, VIRGINIA 22092
A FOLDER DESCRIBING TOPOGRAPHIC MAPS AND SYMBOLS IS AVAILABLE ON REQUEST

ADJOINING 7.5' QUADRANGLE NAMES