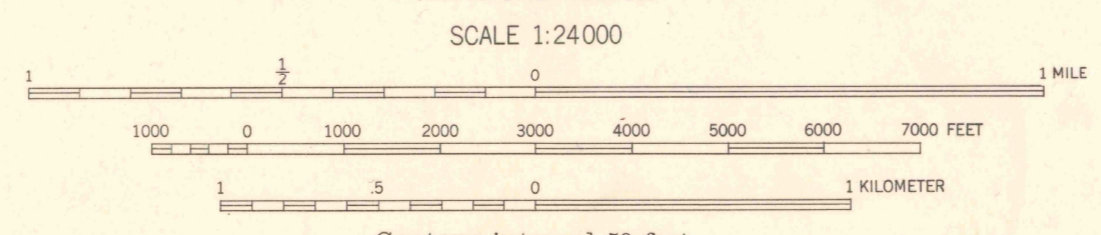
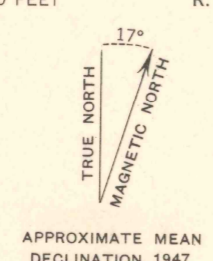


(STUMPFIELD MTN)




Mapped, edited, and published by the Geological Survey
Control by USGS
Topography from aerial photographs by multiplex methods
Aerial photographs taken 1945. Field check, 1947
Polyconic projection. 1927 North American datum
10000-foot grid based on California coordinate system,
Third zone



THIS MAP COMPLIES WITH NATIONAL MAP ACCURACY STANDARDS

FOR SALE BY U. S. GEOLOGICAL SURVEY, WASHINGTON 25, D. C.



ROAD CLASSIFICATION

Heavy-duty	GLANE PLANE	Improved dirt
Medium-duty	GLANE PLANE	Unimproved dirt
Loose-surface or narrow hard-surface		

U. S. Route State Route

HORSECAMP MOUNTAIN, CALIF.
N 3715—W 11945/7.5

PRINTED 1948