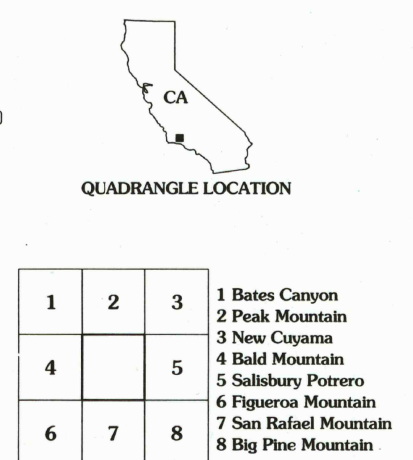
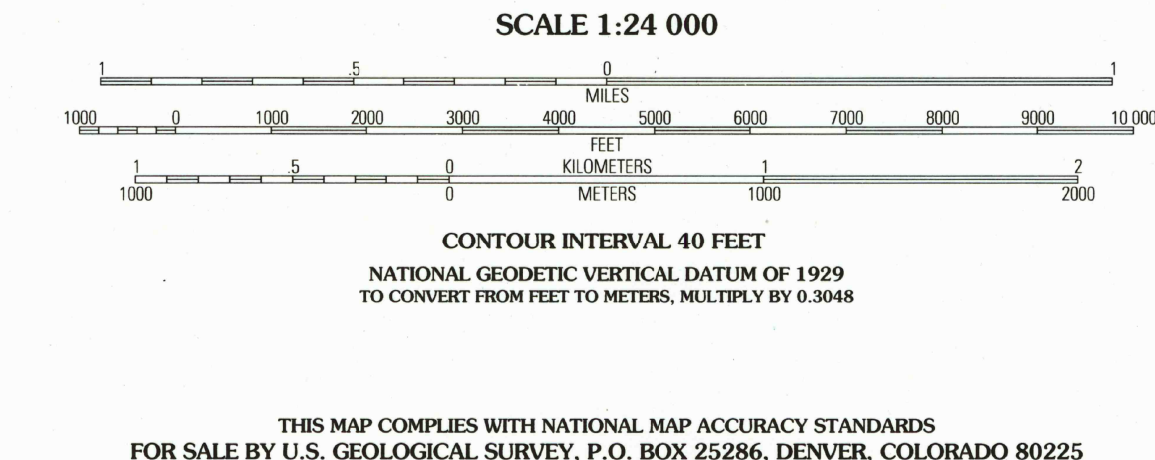
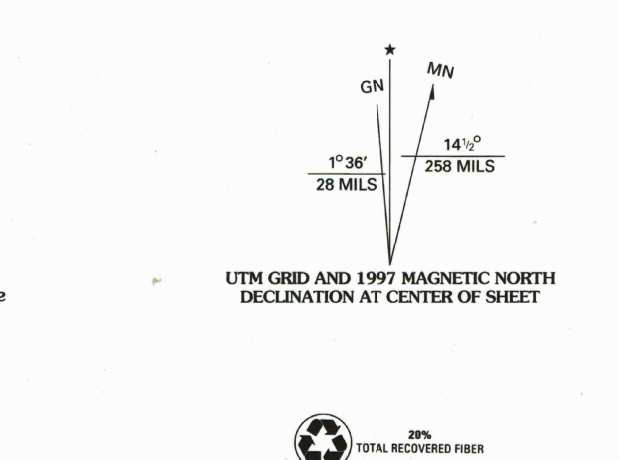




Produced by the United States Geological Survey 1988  
Revision by USDA Forest Service 1995  
Topography compiled 1953. Planimetry derived from imagery taken 1994 and other sources. Public Land Survey System and survey control current as of 1995  
North American Datum of 1927 (NAD 27). Projection and 10 000-foot ticks: California coordinate system, zone 5 (Lambert conformal conic)  
Blue 1000-meter Universal Transverse Mercator ticks, zone 11  
North American Datum of 1983 (NAD 83) is shown by dashed corner ticks  
The values of the shift between NAD 27 and NAD 83 for 7.5-minute intersections are obtainable from National Geodetic Survey NADCON software  
Non-National Forest System lands within the National Forest  
Inholdings may exist in other National or State reservations  
This map is not a legal land line or ownership document. Public lands are subject to change and leasing, and may have access restrictions; check with local offices. Obtain permission before entering private lands



INTERIOR GEOLOGICAL SURVEY RESTON VIRGINIA 2000

**HIGHWAYS AND ROADS**

Interstate	5	Primary highway	—
U. S.	101	Secondary highway	—
State	101	Light-duty road	—
County	101	Composition Unspecified	—
National Forest, suitable for passenger cars	101	Paved	—
National Forest, suitable for high clearance vehicles	101	Gravel	—
National Forest Trail	101	Dirt	—
		Unimproved; 4 wheel drive	—
		Trail	—
		Gate; Barrier	—

**HURRICANE DECK, CA**  
1995  
NIMA 2053 IV SE - SERIES V895

